

Plat of Survey  
**Fred Parsons**


Penfield Twp. Tr. 4 O.L. 3  
 Lorain Co. Ohio

**Carlson Surveys** Job: 1901-21A

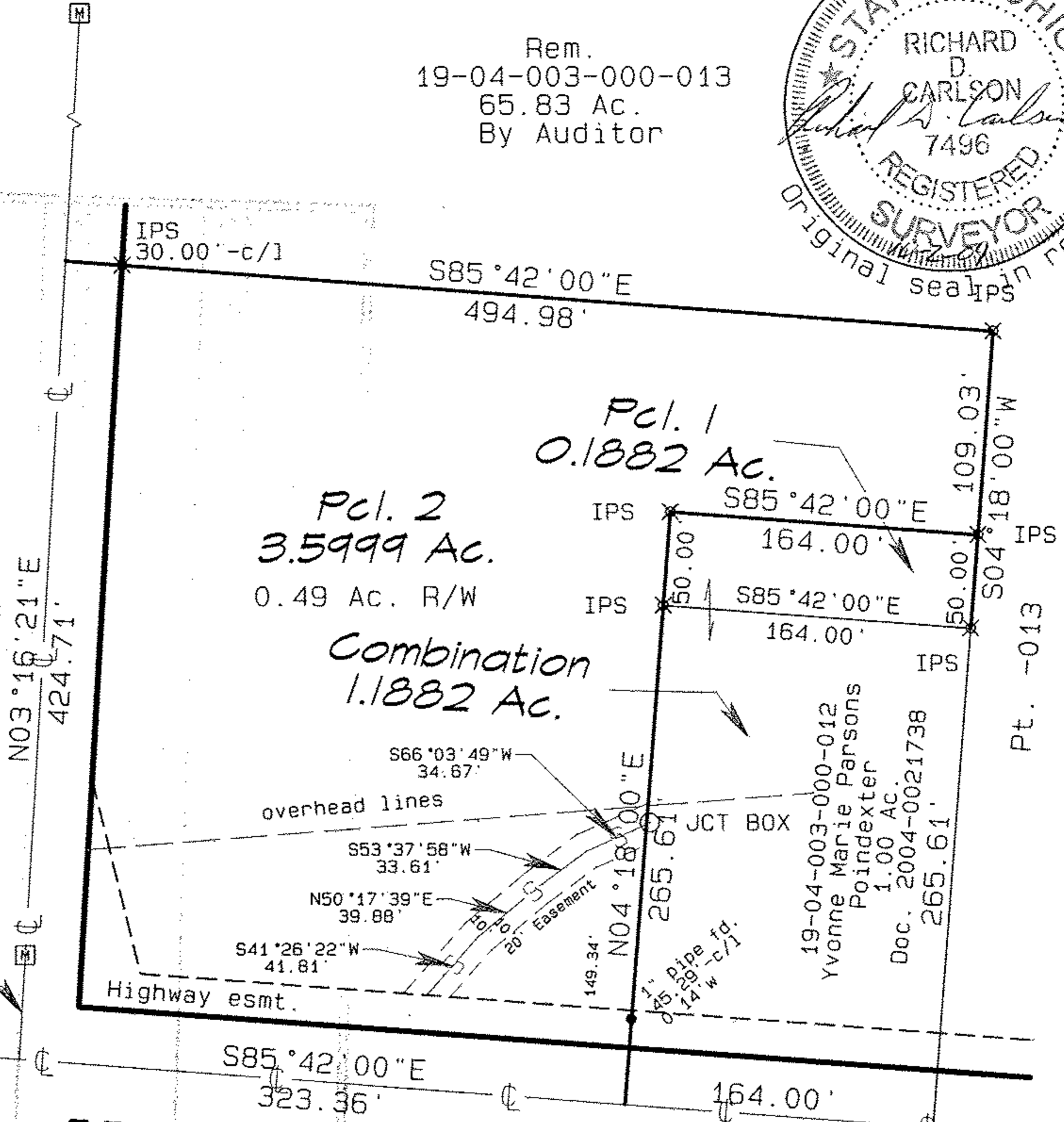
August 2009



Rem.  
 19-04-003-000-013  
 65.83 Ac.  
 By Auditor



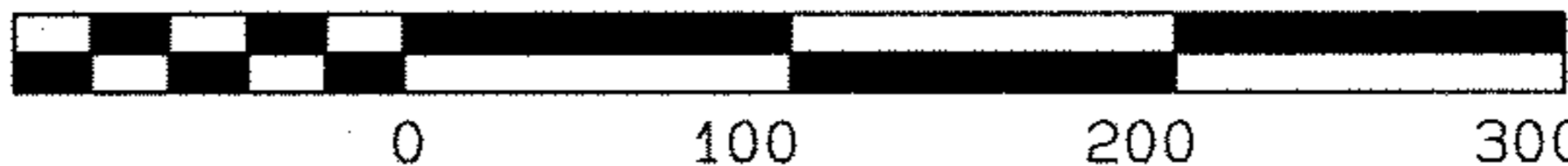
**Whitehead Rd. 60'**



Rev. 9-29-09 Correct acreage of 1.1882 acre combination.  
 9-30-09 20' easement

Flood Zone X

GRAPHIC SCALE 1"=100'



02767

APPROVED  
 LORAIN CO.  
 MAP DEPT

DATE 11/18/09

19-04-003-000-012, 013  
 PAGE 19-04-003-C,D

BY JHA+field

#09-02767