

1/4 MURRAY RIDGE ROAD

1/4 GRISWOLD ROAD PK SET N89°-40'-00"W 107.00' PK SET SOUTH LINE BRACE TRACT

S89°-40'-00"E 1440.68'

"NOT SHOWN TO SCALE"

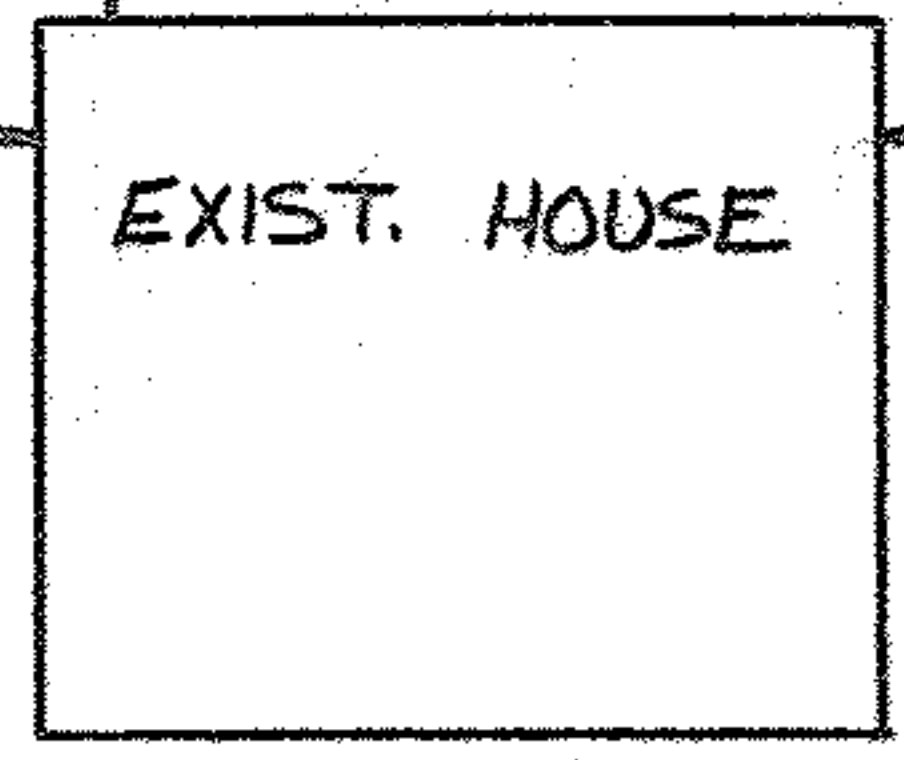
I.P. FD.

DRIVE AMARYLLIS

I.P. SET I.P. FD.

89°-41' RC/USED

500°-39'-00"W 175.00' 145.00'




0.50 ACRES


89°-41' RC/USED

I.P. SET

183.20' N00°-39'-00"E 213.20'



53'±



89°-41' USED

S89°-40'-00"E 27.00'

I.P. SET

14.5'±

89°-41' USED



500°-39'-00"W 38.20'

89°-41' USED

S89°-40'-00"E 80.00'


I.P. SET

89°-41' USED

I.P. SET

NORTH

SPLIT OF PARCEL -021  
CLIFFORD I. & MARY E. WILSON  
DV. 1052 P.741



SURVEY MAP

PART OF ELYRIA TOWNSHIP ORIGINAL  
LOT 39 - TRACT WEST OF RIVER  
TOWNSHIP OF ELYRIA, COUNTY OF LORAIN  
STATE OF OHIO.

TRI NOVA ENGINEERING

*Carl R. Anderson*  
CARL R. ANDERSON  
REG. SURVEYOR NO. 6582  
9/15/99

SCALE: 1" = 30.00'

I.P. FD./USED  
06-24-039-000-072

6-40

1/5/99