

JOHN F. & PATRICIA L. GILLES
V. 1387 P. 588
-069

RANDALL B. & GARY C. FRATIANNI
V. 1236 P. 267
-041

RANDALL B. & GARY C. FRATIANNI
V. 1236 P. 267

5.1° 24' 44" W. 322.51' Calc. & m.
322.07 ± f

PARCEL No 1
1.7186 AC. ±

PARCEL No 2
1.7519 AC. ±

R. & J. INVESTMENT CO.
V. 915 P. 295


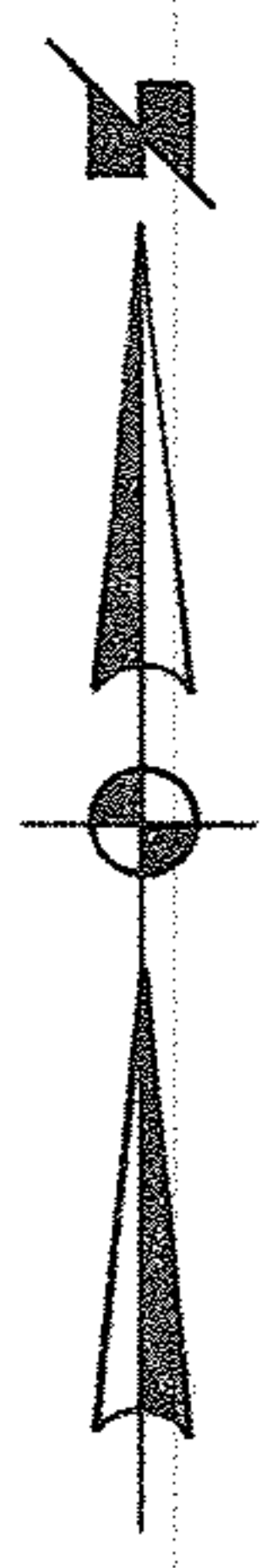

JOHN A. EVANS
ORV. III P. 317

SHEFFIELD FRENCH CREEK RD. 60'

DONALD T. & MARY C. LAW
V. 1024 P. 376
-095

DAVID P. & SHEILA D. DZURIK
ORV. 329 P. 744
-002

SEC. 10
SEC. 11



04-00-010-113-105-106 4-00-010-E

SURVEY FOR
MARK MYLECHRAINE - ELEANOR MYLECHRAINE
and VIRGINIA C. WILLIAMS

PART of ORIG. SEC. 10 TOWNSHIP of AVON
CITY of AVON - COUNTY of LORAIN - STATE of OHIO
SCALE 1"=50 MARCH 1991
LAUNDON • SIMON • CAHL & ASSOC.
ENGINEERS SURVEYORS
Job No: 91-2011