

Plat of Survey

Steve Urbansky

Brighton Twp.
Lorain Co.


TR. 8 O.L. 20
Ohio

Carlson Surveys


8-27-09

Camden Twp.

**Brighton Twp.
O.L. 20 Tract 8**



Job: 1701-07

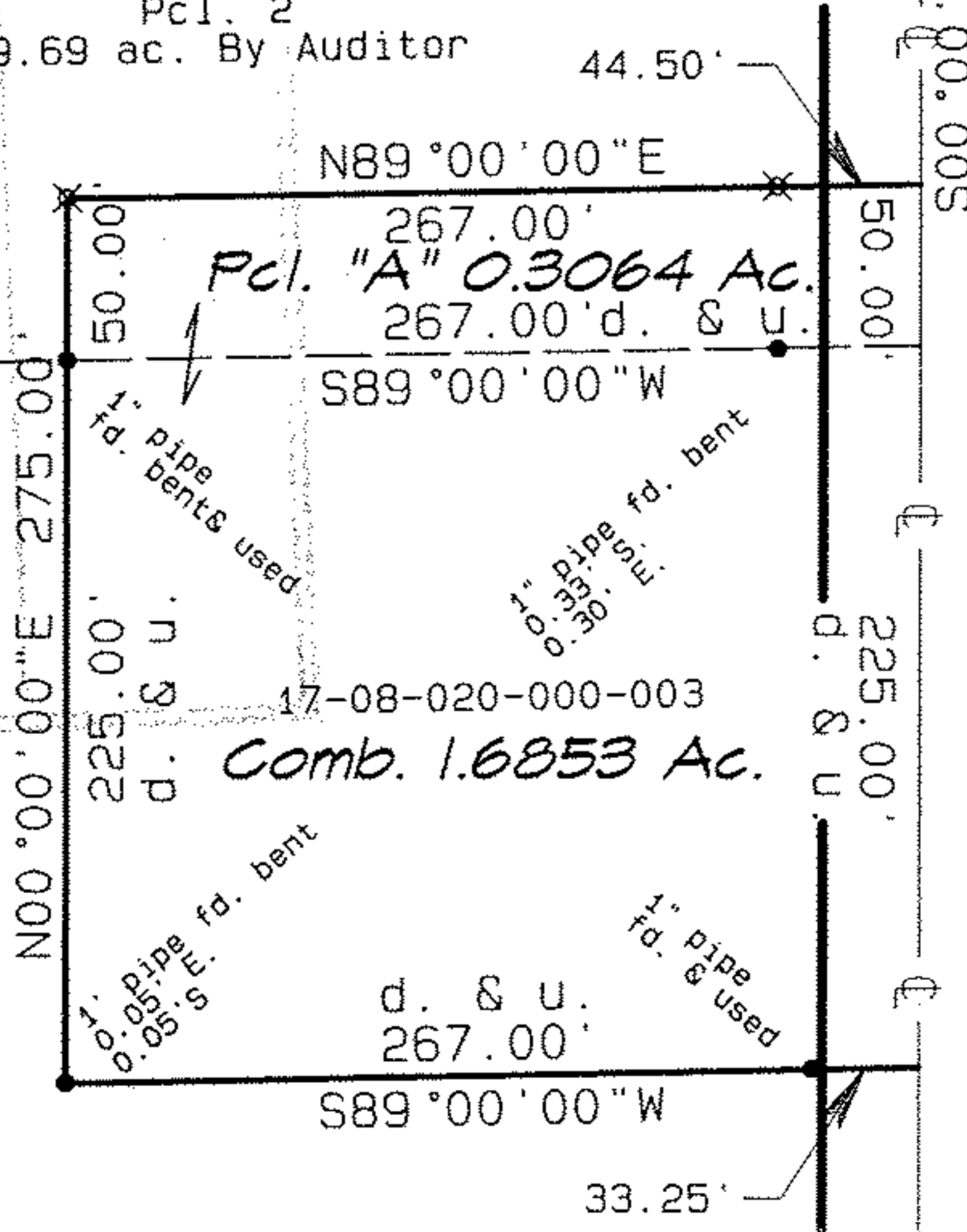


Original seal in red ink.
9-2-09

⊗ = Iron Pin Set

Remainder
17-08-020-000-001
Winifred M. Urbansky &
Stephen E. Urbansky, Trustees
Doc. 2007-0198515
Pcl. 2
19.69 ac. By Auditor

17-08-020-000-004
Winifred M. Urbansky &
Stephen E. Urbansky, Trustees
Doc. 2007-0198515
Pcl. 2



Baird Rd.

365.80'
M. 00.00.005

02748

APPROVED LORAIN CO. MAI DEPT
DATE 10-9-09
17-08-020-000-001-003 PAGE 17-A
BY JHaffield # 09-02748

GRAPHIC SCALE 1"=100'

