

STATE OF OHIO DEPARTMENT OF TRANSPORTATION

LOR - 611 - 4.38

CITY OF LORAIN LORAIN COUNTY

PROJECT DESCRIPTION

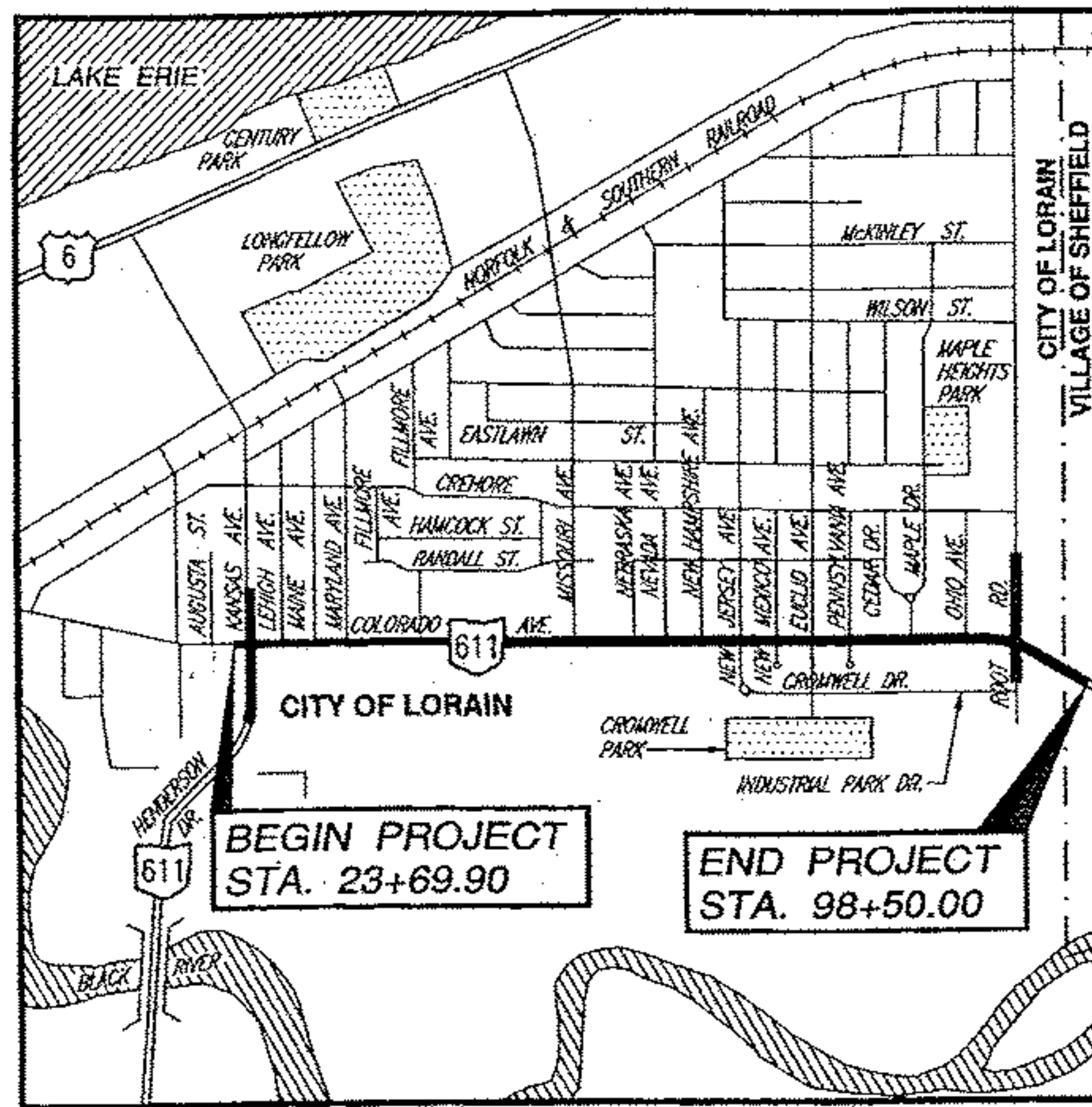
IMPROVEMENT OF 1.42 MILES OF STATE ROUTE 611 BY PAVEMENT REPLACEMENT AND WIDENING TO 3 LANES, RECONSTRUCTION OF SIGNALIZED INTERSECTIONS AND REPLACEMENT OF ALL TRAFFIC CONTROL.

1997 SPECIFICATIONS

THE STANDARD SPECIFICATIONS OF THE STATE OF OHIO, DEPARTMENT OF TRANSPORTATION, INCLUDING CHANGES AND SUPPLEMENTAL SPECIFICATIONS LISTED IN THE PROPOSAL SHALL GOVERN THIS IMPROVEMENT.

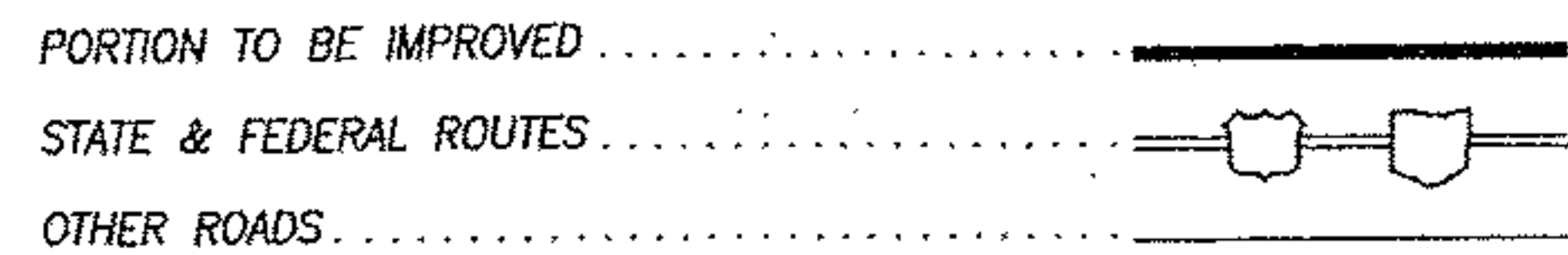
MAINTENANCE OF TRAFFIC ENDORSEMENT

I HEREBY APPROVE THESE PLANS AND DECLARE THAT THE MAKING OF THIS IMPROVEMENT WILL NOT REQUIRE THE CLOSING TO TRAFFIC OF THE HIGHWAY, EXCEPT FOR CERTAIN SIDEROADS AS INDICATED ON SHEETS 12 AND 16-18, AND THAT PROVISIONS FOR THE MAINTENANCE AND SAFETY OF TRAFFIC WILL BE AS SET FORTH ON THE PLANS AND ESTIMATES.



LOCATION MAP

LATITUDE: 41° 27' 55" LONGITUDE: 82° 09' 25"



DESIGN DESIGNATION

CURRENT A.D.T. (2002)	17,600
DESIGN YEAR A.D.T. (2022)	19,400
DESIGN HOURLY VOLUME (2022)	1750
DIRECTIONAL DISTRIBUTION	56%
TRUCKS (24 HOUR B&C)	6%
DESIGN SPEED	35 M.P.H.
LEGAL SPEED	35 M.P.H.
DESIGN FUNCTIONAL CLASSIFICATION	URBAN MINOR ARTERIAL

DESIGN EXCEPTIONS

NONE REQUIRED

UNDERGROUND UTILITIES

TWO WORKING DAYS
BEFORE YOU DIG

CALL 1-800-362-2764 (TOLL FREE)

OHIO UTILITIES PROTECTION SERVICE
NON-MEMBERS
MUST BE CALLED DIRECTLY

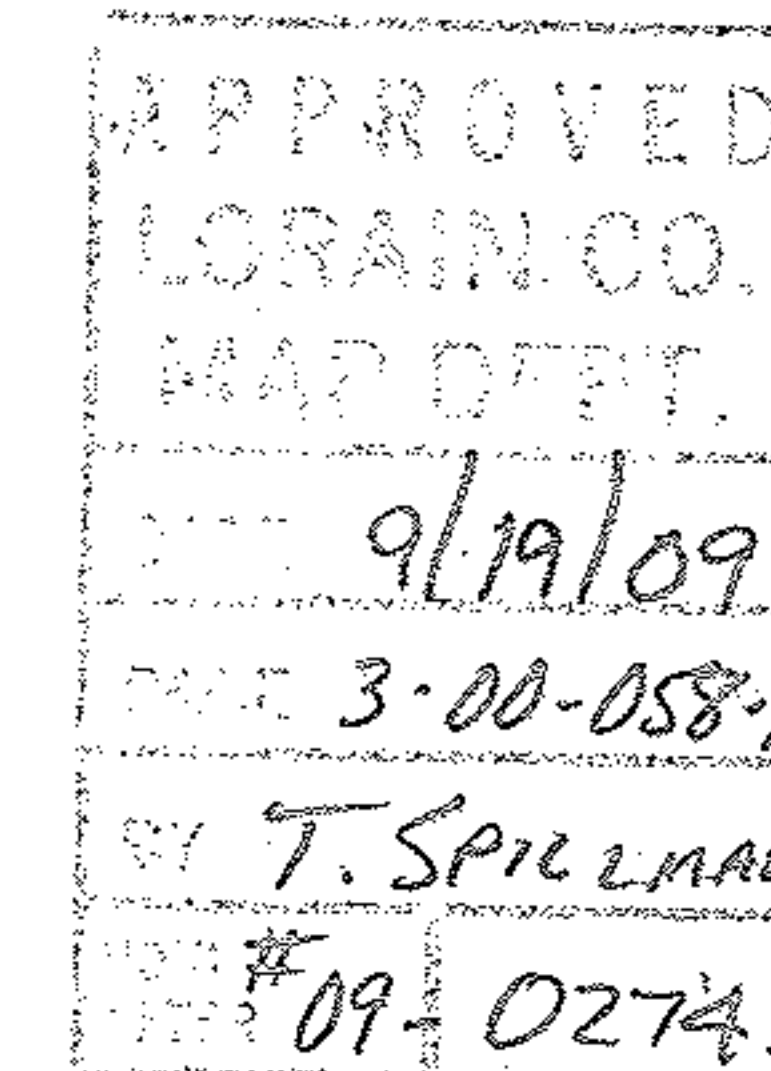
PREPARED AND RECOMMENDED BY :



K.E. McCartney & Associates, Inc.
Engineers • Planners • Surveyors
52 N. Diamond Street, Mansfield, Ohio 44902 419/525-0093 Fax: 419/525-0636

INDEX OF SHEETS:

TITLE SHEET	1
SCHEMATIC PLAN AND DESIGN DESIGNATIONS	2, 3
TYPICAL SECTIONS	4-9
GENERAL NOTES	10, 11
MAINTENANCE OF TRAFFIC	12-43
GENERAL SUMMARY	44
CALCULATIONS	45
SUMMARY OF TABLES	46-48
STORM WATER POLLUTION PROTECTION PLAN	48A, 48B
PLAN SHEET QUANTITY TABULATION	49-51
UNDERDRAIN QUANTITY TABULATION	52, 53
DRIVEWAY QUANTITY TABULATION	54, 55
SIDEWALK QUANTITY TABULATION	56-58
PLAN AND PROFILE ~ MAINLINE	59-80
CROSS SECTIONS ~ MAINLINE	81-126
PLAN AND PROFILE ~ HENDERSON DR. / KANSAS AVE.	127-130
CROSS SECTIONS ~ HENDERSON DR. / KANSAS AVE.	131-136
PLAN AND PROFILE ~ ROOT RD.	137-139
CROSS SECTIONS ~ ROOT RD.	140-145
CENTERLINE REFERENCE TIES	146
WATERWORK DETAILS	147
DRIVE DETAILS	148-150
INTERSECTION DETAILS	151-158
DRAINAGE LAYOUT PLAN	159, 160
STORM SEWER PROFILES	161-165
TRAFFIC CONTROL	166-188
RIGHT OF WAY	189-220



B.P.M. HA 11-12-01
BRIAN P. MCCARTNEY, P.E., P.S.

SPECIAL PROVISIONS

WATERWAY PERMIT NWP# _____ DATE _____

STANDARD CONSTRUCTION DRAWINGS								SUPPLEMENTAL SPECIFICATIONS	
BP-1.1	7-28-00	D-1.1	7-20-01	TC-21.20M	12-10-95	MT-35.10M	1-30-95	806	9-09-97
BP-2.1	7-28-00	D-1.2	7-20-01	TC-41.20M	7-1-94	MT-35.11M	1-30-95	814	6-2-98
BP-2.2	7-28-00	D-2.1	7-20-01	TC-41.40M	3-31-94	MT-95.32M	4-25-94	830	10-21-98
BP-2.5	7-28-00	D-4.3	7-20-01	TC-41.41M	3-31-94	MT-97.10M	4-25-94	851	6-06-00
BP-3.1	7-28-00	D-4.4	7-20-01	TC-42.20M	3-31-94	MT-97.11M	1-30-95	870	3-27-01
BP-4.1	7-28-00			TC-52.10M	7-29-94	MT-99.10M	1-30-95	877	4-13-99
BP-5.1	7-28-00	H-1.1	7-20-01	TC-52.20M	7-29-94	MT-99.20M	1-30-95	899	10-21-98
BP-7.1	7-28-00	H-1.2	7-20-01	TC-71.10M	9-1-93	MT-101.60M	4-25-94	905	4-01-98
				TC-81.10	5-1-00	MT-105.10M	4-25-94	906	5-05-98
CB-1.1	7-20-01	RM-1.1	4-29-99	TC-82.10	1-19-01	MT-105.11M	4-25-94	907	10-21-98
CB-1.2	7-20-01			TC-83.10	5-1-00	MT-110.20M	3-1-96	908	11-07-00
CB-2.1	7-20-01	HL-10.12M	5-01-95	TC-83.20	5-1-00	MT-110.30M	3-1-96	962	10-21-98
CB-2.2	7-20-01	HL-30.11M	3-31-95	TC-84.20	5-1-00			970	6-06-00
		HL-30.21M	5-1-95	TC-85.20	5-1-00				
		HL-30.22M	3-31-95						

APPROVED *Craig J. ...*
DATE 11-1-01 MAYOR, CITY OF LORAIN

APPROVED *E. Blair*
DATE 10-23-01 LORAIN COUNTY COMMISSIONER

APPROVED *[Signature]*
DATE 10/23/01 LORAIN COUNTY COMMISSIONER

APPROVED *Mary J. Oasi*
DATE 10/23/01 LORAIN COUNTY COMMISSIONER

APPROVED *[Signature]*
DATE Oct. 19, 2001 ENGINEER, COUNTY OF LORAIN

APPROVED _____
DATE _____ DISTRICT DEPUTY DIRECTOR

APPROVED _____
DATE _____ DIRECTOR, DEPARTMENT OF TRANSPORTATION

FEDERAL PROJECT NO. _____

PID. NO. 4062

CONSTRUCTION PROJECT NO. NONE

RAILROAD INVOLVEMENT NONE

LOR - 611 - 4.38

220