

04-00-007-107-076
077

04-00-007-C

SURVEY PLAT
OF A
0.6570 ACRE PARCEL
IN ORIGINAL AVON TOWNSHIP SECTION 7,
TOWNSHIP 7 NORTH, RANGE 16 WEST
CITY OF AVON LAKE
COUNTY OF LORAIN
STATE OF OHIO

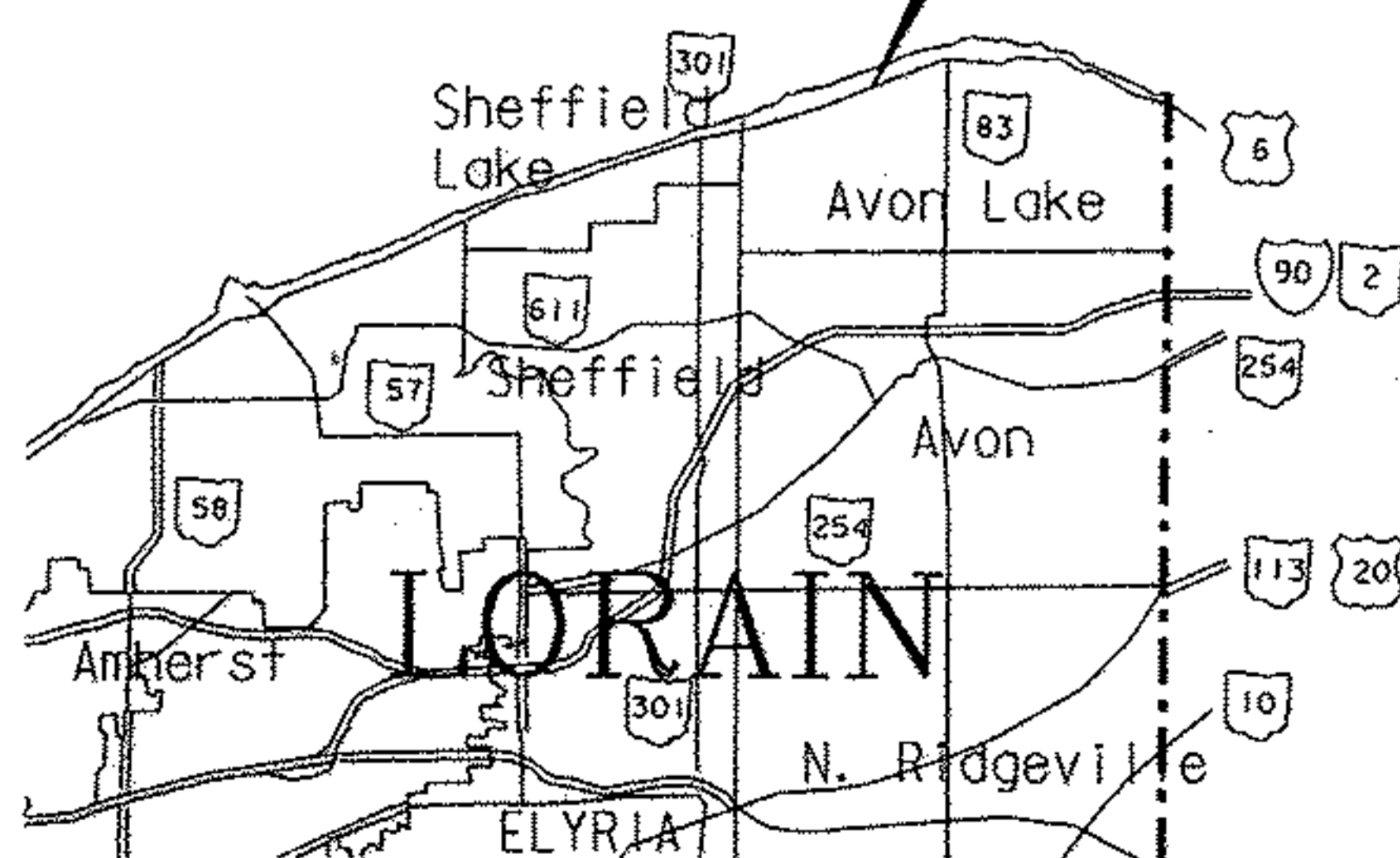
BASIS OF BEARINGS

THE BEARINGS REFERRED TO HEREON
ARE RELATIVE TO AN ASSUMED MERIDIAN
AND ARE FOR INDICATING DIRECTIONAL
VARIATION AND ANGLES OF LINES
FOR THIS SURVEY ONLY.

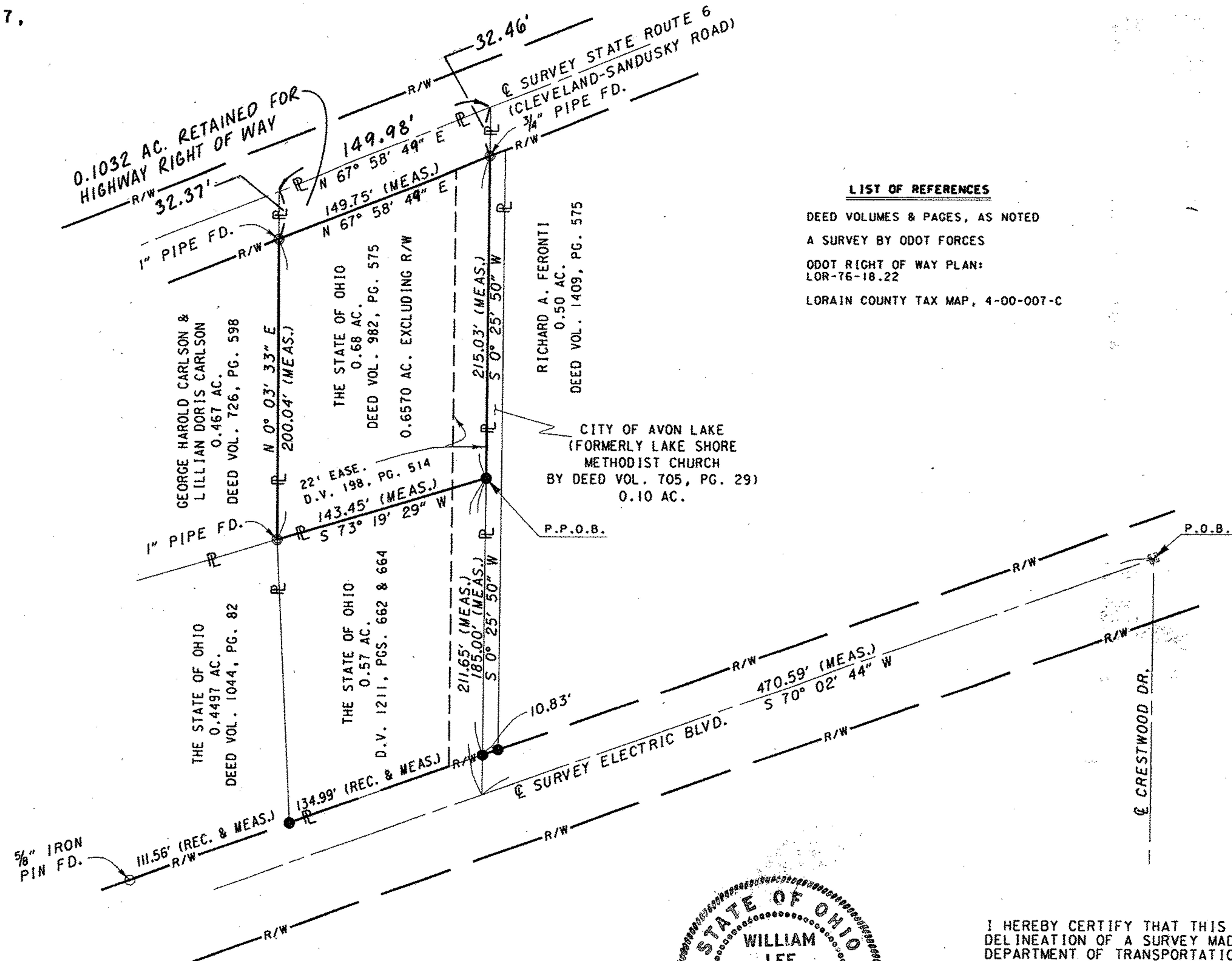
MONUMENT LEGEND

- ☒ EXIST. MONUMENT BOX FOUND
- 5/8" BAR SET WITH CAP MARKED "ODOT CONTROL"
- IRON PIPE FOUND
- IRON PIN FOUND

LOCATION MAP



NOT TO SCALE



LIST OF REFERENCES

- DEED VOLUMES & PAGES, AS NOTED
- A SURVEY BY ODOT FORCES
- ODOT RIGHT OF WAY PLAN:
LOR-76-18.22
- LORAIN COUNTY TAX MAP, 4-00-007-C




I HEREBY CERTIFY THAT THIS PLAT IS A TRUE
DELINEATION OF A SURVEY MADE BY THE OHIO
DEPARTMENT OF TRANSPORTATION IN 1999.

THE ESTABLISHMENT OF THE PROPERTY LINES
AND EXISTING RIGHT OF WAY LINES SHOWN
ON THIS PLAN AS OF THIS DATE WAS PERFORMED
BY ME OR UNDER MY DIRECT SUPERVISION.

BY William Lee Spencer
WILLIAM LEE SPENCER

SURVEYOR NO. 6561 DATE 9/20/99



FEDERAL
PROJECT NO.

STATE JOB NO.

SURVEY PLAT

LOR-6/2

