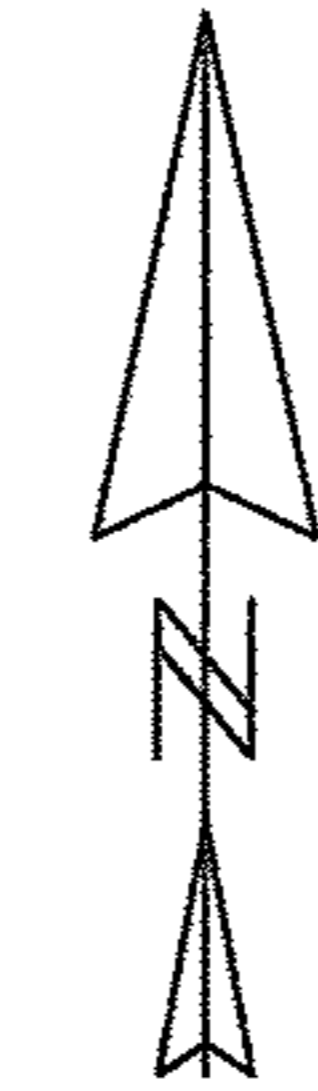


1602725

APPROVED LORAIN CO. MAP DEPT
DATE 07/30/09
PAGE 13-G
BY mbellevue
09-02725

Note: Split parcel is in a Fema Rated Zone X based on Map Number 39093C02859, Panel 285 of 410.



Scale 1" = 40'  
July 3, 2009

State Route 511

Camden Baptist Church  
19980555313

Woodrum Farms  
20090299138

Jeffrey L. and Deborah L. Brias  
20060169366

Bronson Road 60'

802.56'

S 89°57'58"E  
1919.52' Obs.  
1919.63' Rec.  
326.84'

S 89°57'58"E  
300.00'

490.17'

Robert W. and Delores Jackson  
2000678060

Woodrum Farms  
20090299138

Woodrum Farms  
20090299138

55.95'




2.07 Acres

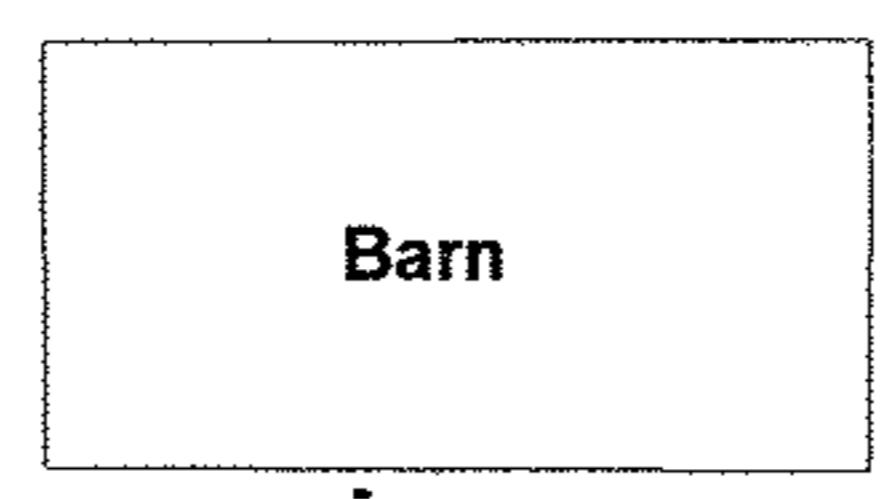
300.00'

N 0°02'02"E

17.50'



Barn



18.00'

N 89°55'58"W  
300.00'

300.00'

S 0°02'02"W

300.00'

Original Lot 23  
Original Lot 24

Steven Boozer  
Conv. Number 1516 (1991)

Note: Only copies signed with Red Ink shall be considered Valid.

*Patrick A. McGannon*  
Patrick A. McGannon P.S. 7154

Note: Bearings shown are to an assumed meridian and are used to describe angles only.

Being known as part of Camden Township Lot 23, Tract 9, County of Lorain, in the State of Ohio.

Prepared for Mr. Jim Woodrum

Woodrum Farms  
20090299138

**Boundary Survey**  
**Patrick A. McGannon**  
**Registered Professional Surveyor**  
1731 Gettysburg Drive, Lorain, Ohio 44053 (440)-2822712

