

PLAT OF SURVEYING FOR ROLLIN L. & ALFREDA B. JACKSON
AND FOR MARC & DARLENE GILGENBACH


SURPLUS LOT NO. 24 OF THE GORE STRIP IN
HENRIETTA TOWNSHIP - LORAIN COUNTY - OHIO
SCALE: 1" = 60'
DECEMBER-1977
REVISED FOR ACREAGE SPLIT JULY 27-1981

Marion A. & Flora B. Harrison
D. Vol. 593 Pg. 352
Southeasterly Corner


D. Vol. 1112 Pg. 387

Frank A. & Susan A. Hess

1/2 ft. E of DENMAN ROAD



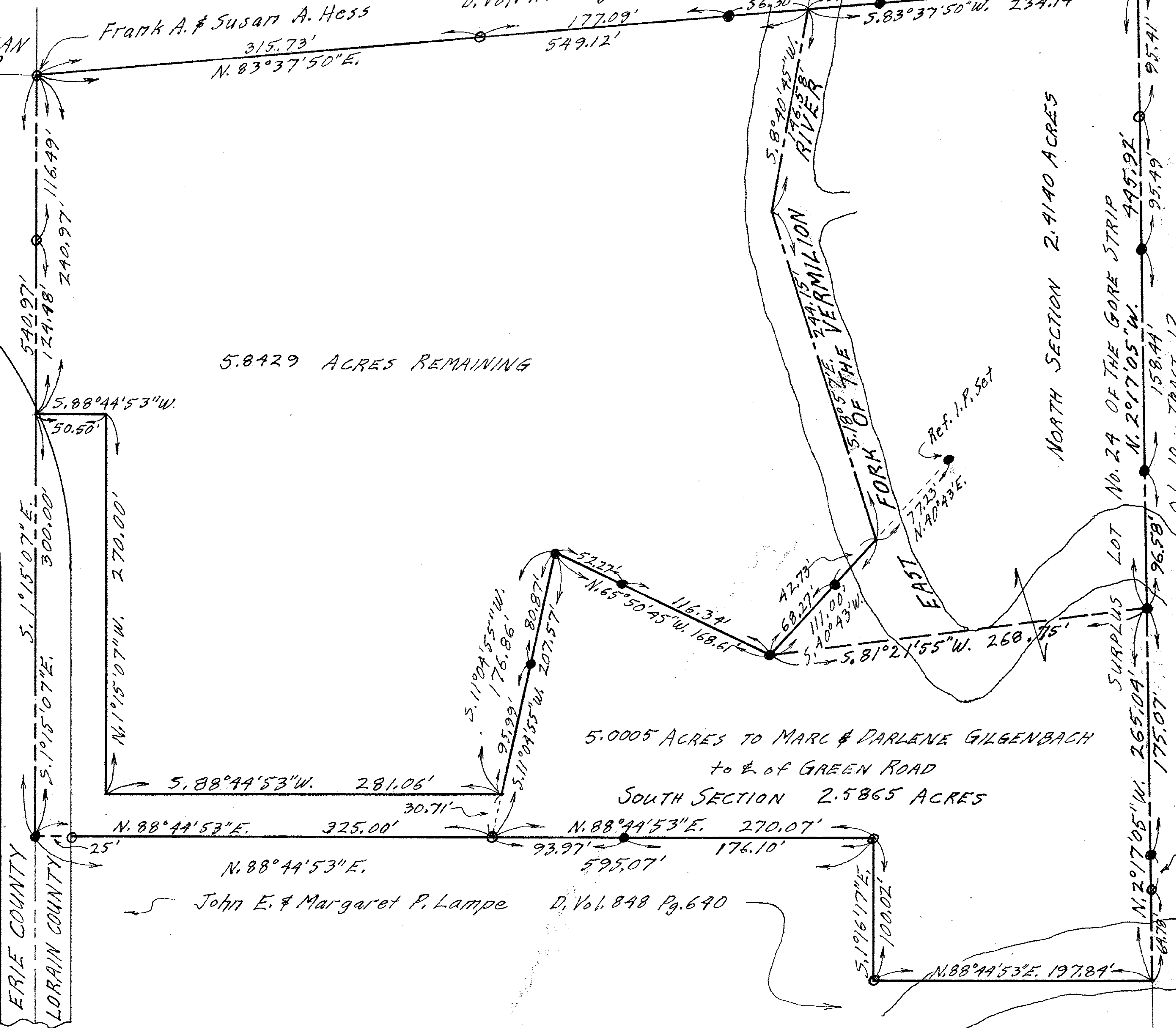
NOTES: ○ indicates iron pin found and used.
● indicates iron pin set.
Gary E. Penfound
Reg. Surveyor No. 4457



GREEN ROAD

ERIE COUNTY

LORAIN COUNTY



V.L. Walsh D. Vol. 318 Pg. 230