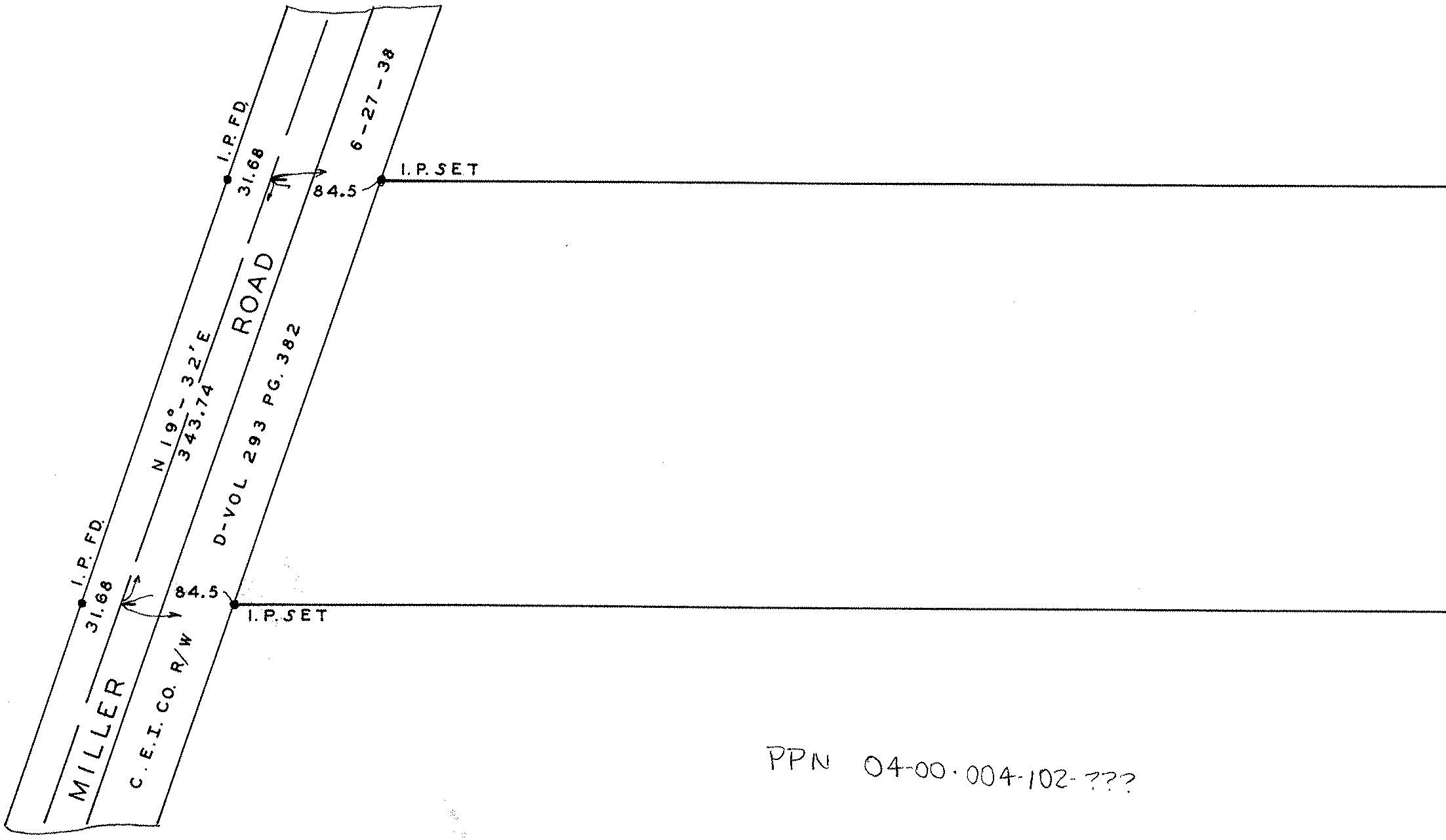
I.P. FD.
31.68
84.5
I.P. SET
6-27-38
ROAD
N 19°-32'E
343.74
D-VOL 293 PG. 382
I.P. FD.
31.68
84.5
I.P. SET
MILLER
C.E.I. CO. R/W

PPN 04-00-004-102-???

MAP Pg 04-00-004-B

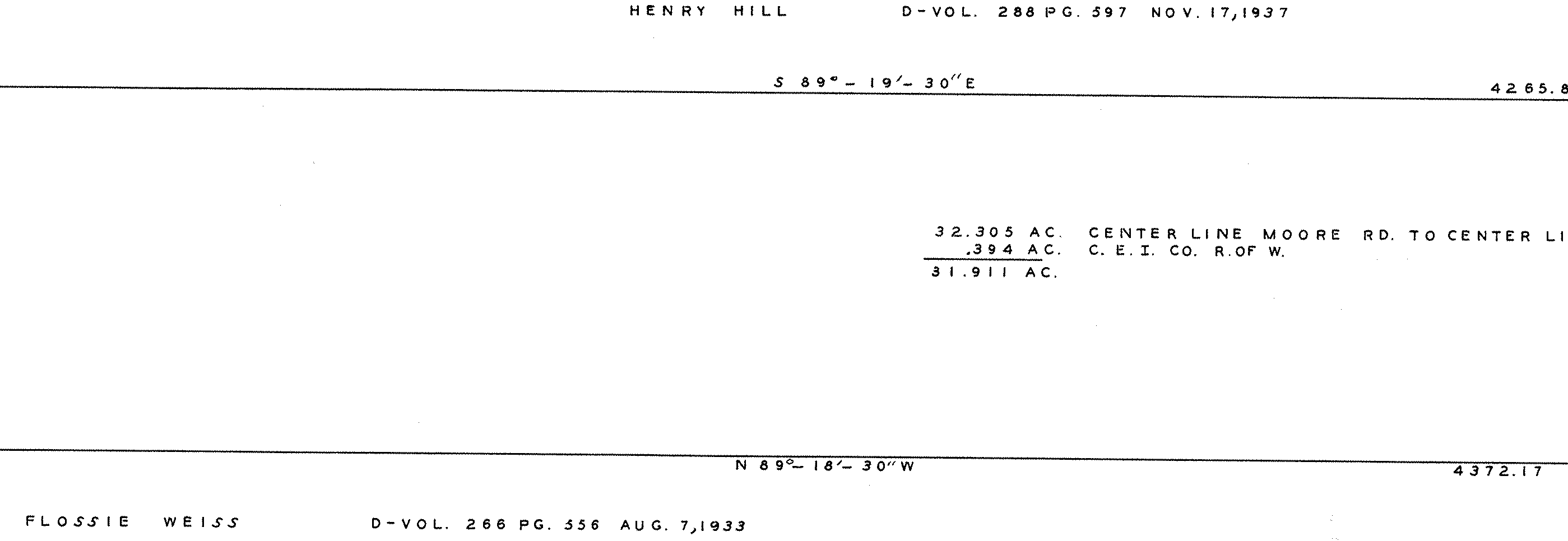
HENRY HILL D-VOL. 288 PG. 597 NOV. 17, 1937
S 89° - 19′ - 30″ E
4265.8
32.305 AC. CENTER LINE MOORE RD. TO CENTER LI
.394 AC. C. E. I. CO. R. OF W.
31.911 AC.
N 89° - 18′ - 30″ W
4372.17
FLOSSIE WEISS D-VOL. 266 PG. 556 AUG. 7, 1933

SURVEY FOR

ALBERTA HORWEDEL

SECTION 4 AVON TOWNSHIP
AVON CITY, LORAIN COUNTY, OHIO
SCALE 1″ = 100′ JUNE 19, 1962
J. W. WARDEN AND ASSOCIATES REG.SURVEYO


2
NE MILLER RD.
C. E. I. POWER LINES
JOHN L. AND ALMA PRIMOSCH
D-VOL. 321 PG. 370 JU

RS

121161

19-1161 (4)

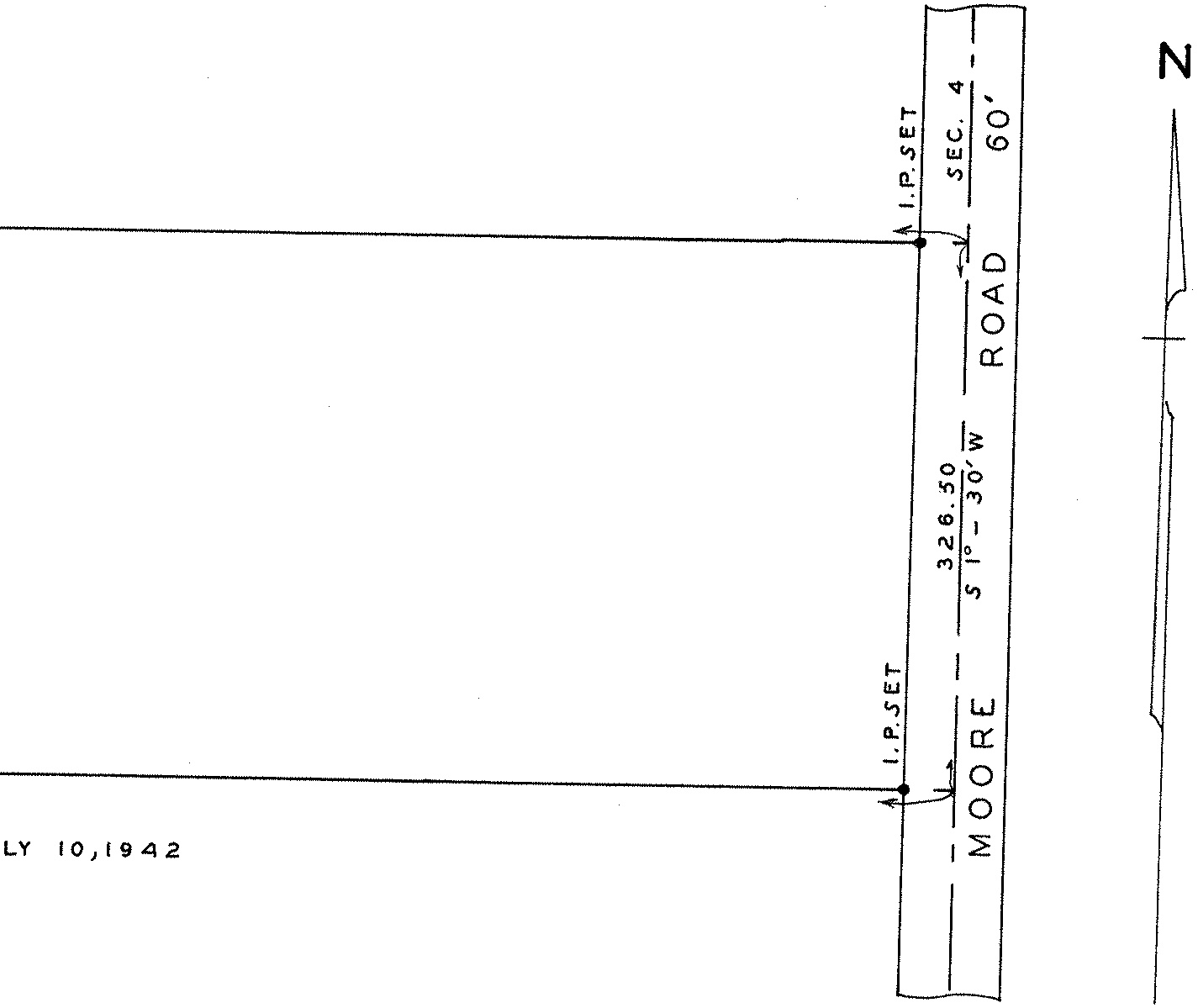
N
I.P. SET
I.P. SET
SEC. 4
60′
ROAD
326.50
S 1° - 30′ W
MOORE

LY 10,1942