11-40

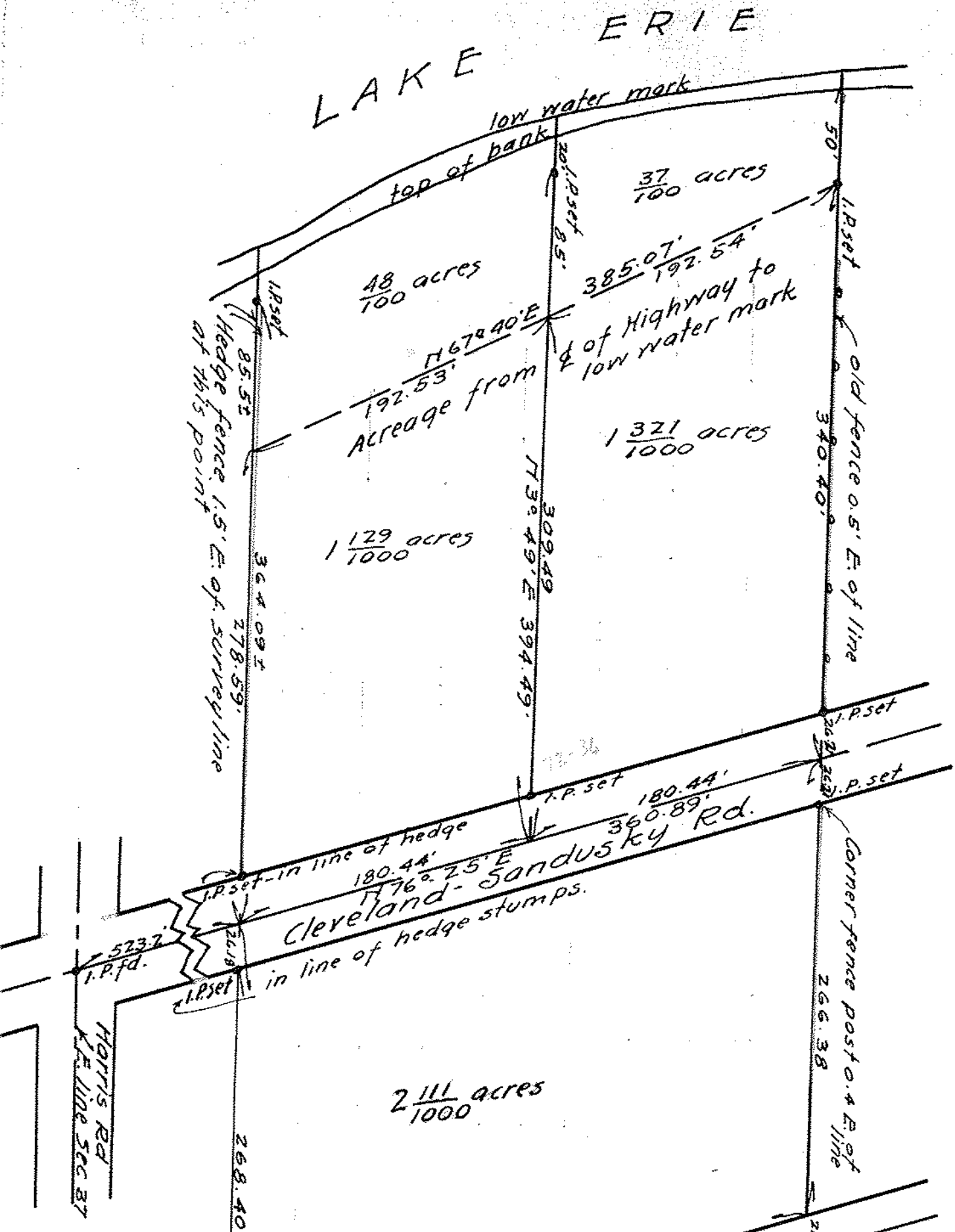
LAKE ERIE
low water mark
top of bank
50'
20.1 P.set
8.5'
1.P.set
37/100 acres
48/100 acres
1.P.set
85.5±
385.07'
192.54'
N 67° 40' E
192.53'
Acreage from ℄ of Highway to low water mark
Hedge fence 1.5' E. of survey line at this point
old fence 0.5' E. of line
340.40'
1 321/1000 acres
1 129/1000 acres
364.09±
278.59'
309.49
N 3° 49' E 394.49'
1.P.set
1.P.set
26.2
26.2
1.P.set
180.44'
360.89'
Cleveland - Sandusky Rd.
1.P.set - in line of hedge
180.44'
N 76° 25' E
in line of hedge stumps.
523.7'
1.P.fd.
26.18
1.P.set
Corner fence post 0.4 E. of line
266.38
2 111/1000 acres
Harris Rd
E. line Sec 37
268.40

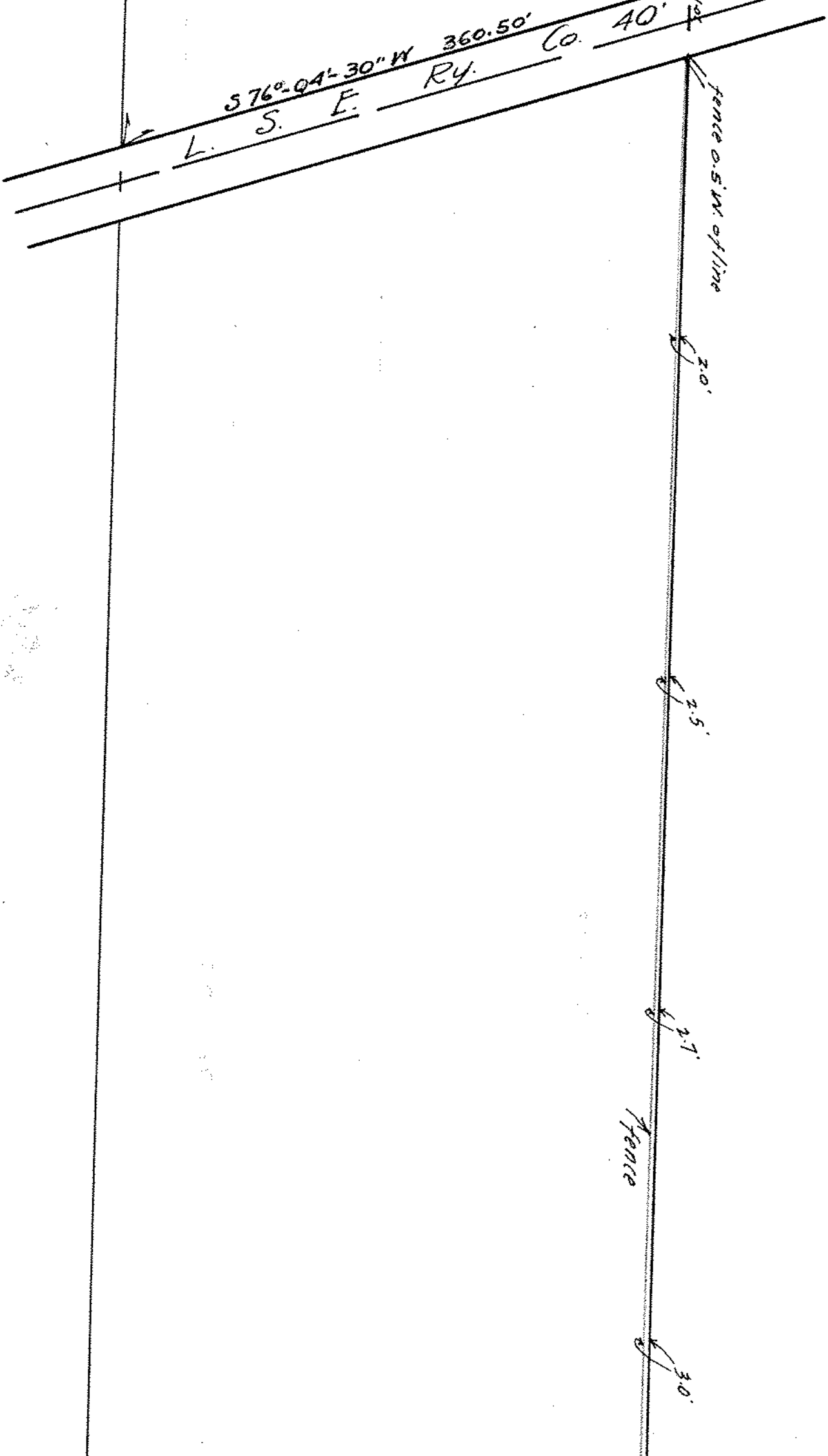
S 76°-04'-30" W 360.50'
L. S. E. Ry. Co. 40'
10'
fence 0.5' W. of line
2.0'
2.5'
2.7'
fence
3.0'


on N. to fence on S.
340.7 meas. from survey line
339.32 col. between survey lines
3.5'
4.0'
4.0'
4.0'

Survey
Original Tp. Lot
Lorain. Co. Ohio.

11040


5.0'
5.5'
4.0'
4.0'
S 3° 55'-30" W 4440.65'
31.380 acres South of R. of Way
on N. to fence on S.
333.0 meas-survey line
333.95 cal. between survey lines.
N 3° 42' E 4332.84'

for C.C. Handy
37 Sheffield Lake Village
Scale 1" = 100' Sept. 16, 20.


fence
2.25'
2.0'
end of fence


I.P.fd
20'
N 86°-12'W
327.32'
Road