


MIDDLE RIDGE ROAD 60'



GRAPHIC SCALE



( IN FEET )  
1 inch = 40 ft.


LEGEND

- MONUMENT BOX FOUND
- IRON PIN OR PIPE FOUND
- IRON PIN SET
- ⊙ DRILLHOLE SET
- △ MAG NAIL SET
- ▲ PK NAIL FOUND

CERTIFICATION


I CERTIFY THAT INFORMATION SHOWN HEREON IS THE RESULT OF A SURVEY PERFORMED BY ME IN APRIL, 2003, IN ACCORDANCE WITH CHAPTER 4733-37 OAC. BASIS OF BEARINGS IS RELATED TO THE CENTERLINE OF QUARRY ROAD AS RECITED IN DEED VOLUME 388, PAGE 370 LORAIN COUNTY RECORDS.

*Phil A. Rosebeck*  
PHIL A. ROSEBECK  
REGISTERED SURVEYOR 6696



REFERENCES

CENTERLINE SURVEY OHIO TURNPIKE PLAT VOL.15, P.1-B  
SURVEY BY C. WARYU, MAR. 1997 0.1920 AC. PARCEL



WILLIAM DALE MORROW & CATHERINE E. MORROW  
1-27-04 DOC. NO. 20040980438  
05-00-094-103-004  
3.05 ACRE

THOMAS A. MILLER  
5-16-91 O.R.V. 399, P.149  
05-00-094-103-006  
1.28 ACRE

PARCEL 3  
0.9594 AC.  
WILLIAM MORROW &  
CATHERINE MORROW  
10-02-03 20030955076  
05-00-094-103-027  
1.1354 ACRE DEED 1.54 ACRE DUP

OHIO TURNPIKE 80 & 90

OHIO TURNPIKE COMMISSION  
6-16-53 D.V.573, P.38  
PT 05-00-094-103-010  
PT 0.88 ACRE DUP  
PT 0.8465 ACRE CALC.

OHIO TURNPIKE COMMISSION  
7-14-53 D.V.575, P.330  
PT 05-00-094-103-010  
PT 0.88 ACRE DUP  
PT 0.8465 ACRE CALC.

OHIO TURNPIKE COMMISSION  
D.V.570, P.460  
PT 05-00-094-103-005  
PT 1.61 ACRE

PARCEL 2  
0.0600 AC.

OHIO TURNPIKE COMMISSION  
D.V.575, P.437  
PT 05-00-094-103-005  
PT 1.61 ACRE

OHIO TURNPIKE COMMISSION  
D.V.572, P.558  
PT 05-00-094-103-011  
PT 0.27 ACRE DUP

OHIO TURNPIKE COMMISSION  
D.V.575, P.485  
PT 05-00-094-103-011  
PT 0.27 ACRE DUP

WILLIAM D. MORROW  
& CATHERINE E. MORROW  
5-27-97 DOC. 19970470629  
05-00-094-103-012  
0.19 ACRE DEED  
0.1908 ACRE SURVEY

WILLIAM DALE MORROW  
& CATHERINE E. MORROW  
9-29-95 O.R.V.1153, P. 912  
05-00-094-103-013  
3.03 ACRE DEED

SURVEY, LOT SPLIT & CONSOLIDATION

WILLIAM DALE & CATHERINE E. MORROW  
PART OF ORIGINAL AMHERST TOWNSHIP LOT 94,  
LORAIN COUNTY STATE OF OHIO

APRIL 2003, REV. AUG. 21, 2003, REV. MARCH 29, 2008

P. A. ROSEBECK & ASSOCIATES

REGISTERED SURVEYOR  
705 WILLOW CREEK DRIVE, AMHERST, OHIO 44001  
PHONE: (440) 988-4657

SHEET

1  
OF  
1