GRAPHIC SCALE

0 10 20

(IN FEET)

SCALE: 1" = 10'

BASIS OF BEARINGS:

CENTERLINE OF STATE ROUTE 301 WHICH WAS ASSUMED TO BE "DUE NORTH"

TABLE OF MONUMENTS

PIN	DESCRIPTION	PIN	DESCRIPTION
P-2	P-K NAIL FOUND 0.15' SOUTH 0.29' EAST (SET DECEMBER 1995)	P-19	3/4" IRON PIPE FOUND 0.44' SOUTH 0.22' WEST
P-3	P-K NAIL FOUND 0.36' SOUTH 3.51' EAST	P-20	DRILL HOLE FOUND 0.77' NORTH 0.23' WEST
P-4	MON. BOX WITH 3/4" IRON PIN FND. 3.00' EAST	P-21	P-K NAIL FOUND 0.40' NORTH 0.25' WEST
P-5	DRILL HOLE FOUND 0.69' NORTH 0.15' EAST	P-22	DRILL HOLE FOUND 0.73' NORTH 3.28' WEST
P-6	3/4" IRON PIPE FOUND 3.19' NORTH 0.19' EAST (SET DECEMBER 1995)	P-23	3/4" IRON PIPE FOUND 3.22' NORTH 3.91' WEST
P-8	DRILL HOLE FOUND 1.15' NORTH 0.61' WEST	P-24	DRILL HOLE FOUND 0.53' SOUTH 3.18' WEST
P-9	3/4" IRON PIPE FND. (BENT) 0.47' NORTH 3.62' WEST	P-25	DRILL HOLE FOUND 0.01' NORTH 0.09' WEST
P-17	3/4" IRON PIPE FOUND 0.11' NORTH 0.15' EAST	P-26	P-K NAIL FOUND 0.86' NORTH 0.20' EAST
P-18	3/4" IRON PIPE FOUND 0.59' SOUTH 3.28' WEST	P-27	DRILL HOLE FOUND 0.51' SOUTH 0.97' EAST

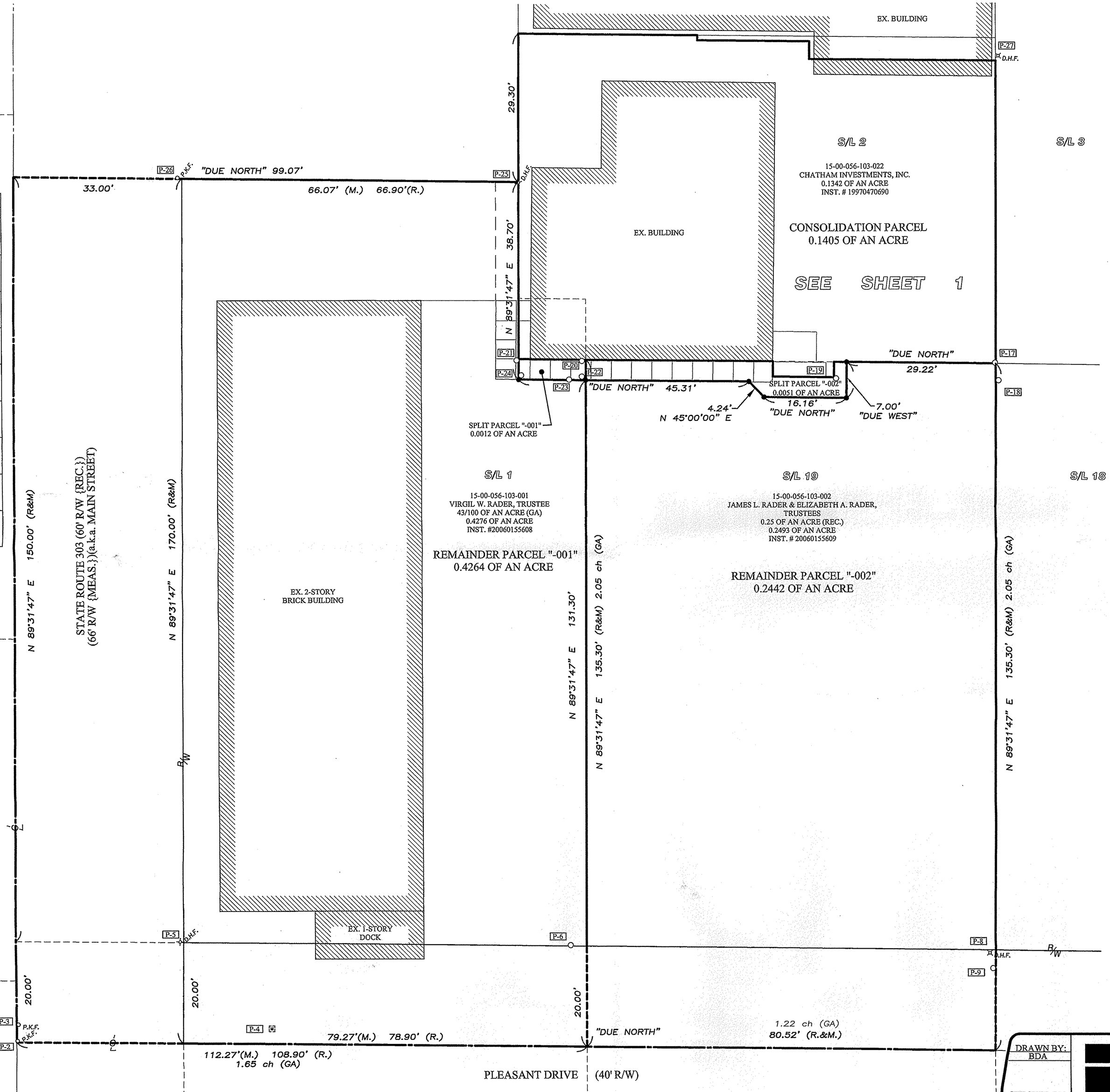

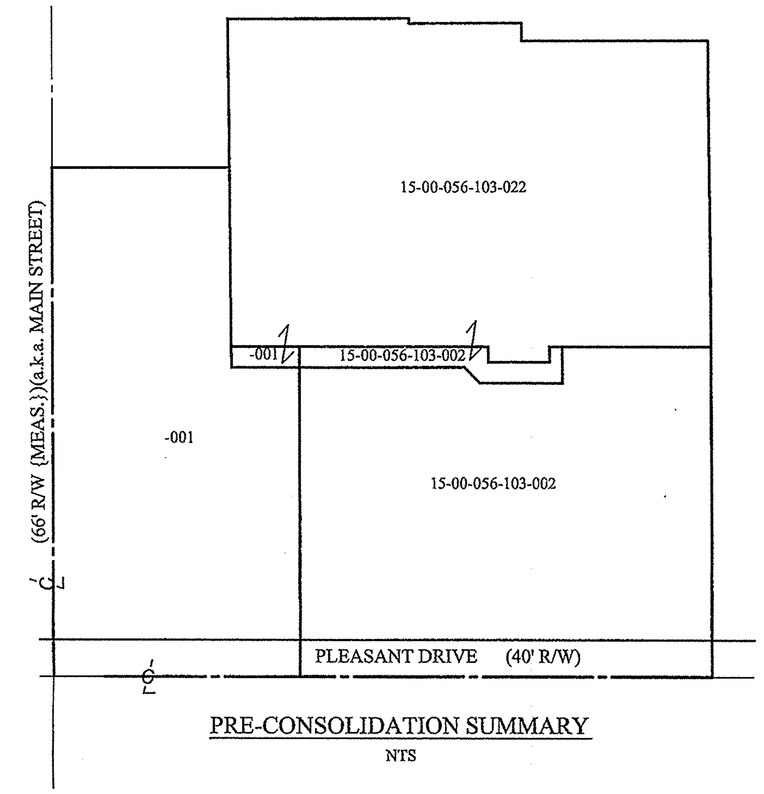

PRE-CONSOLIDATION SUMMARY

NTS

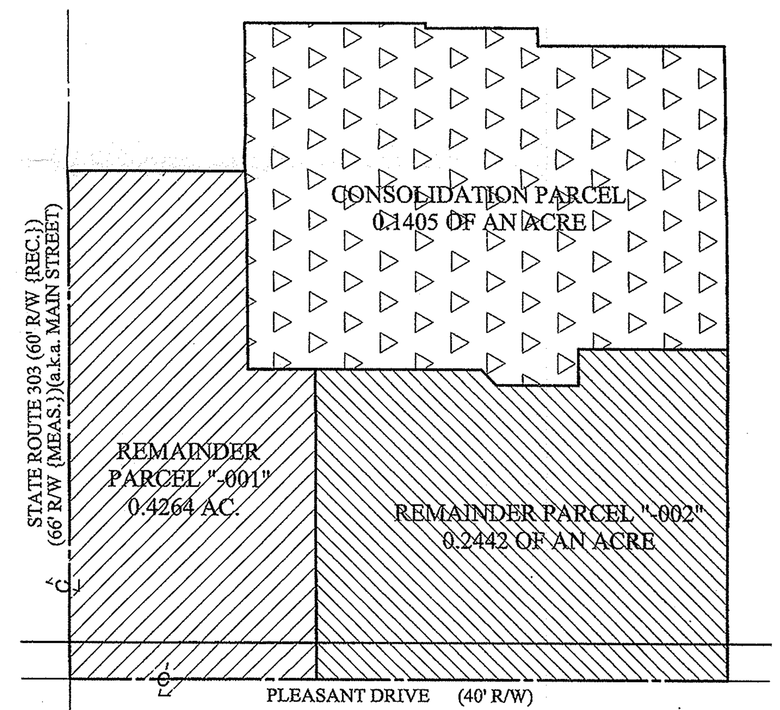

POST-CONSOLIDATION SUMMARY

NTS

SUMMARY LEGEND

- REMAINDER PARCEL "-001"
- REMAINDER PARCEL "-002"
- CONSOLIDATION PARCEL

LEGEND OF SYMBOLS AND LINETYPES

	CENTERLINE OF RIGHT-OF-WAY
○	IRON PIPE OR PIN FOUND AS INDICATED
●	5/8" REBAR W/CAP STAMPED "BRAMHALL 8073" SET
• M.N.S.	MASONRY NAIL SET
P.O.C.	POINT OF COMMENCEMENT
T.P.O.B.	TRUE PLACE OF BEGINNING
—x—	FENCE
ch	CHAINS
(F) (FND.)	FOUND
(R) (REC.)	RECORD
(M) (MEAS.)	MEASURED
(R&M)	RECORD & MEASURED
(R&M&TM)	RECORD & MEASURED & TAX MAP
(GA)	AS RECORDED IN GRANTS ADDITION TO THE VILLAGE OF LAGRANGE VOLUME 1, PAGE 30, APRIL 1863
(TM) (TAX MAP)	PER TAX MAP
R/W	RIGHT-OF-WAY LINE
[M]	MONUMENT BOX WITH CAPPED REBAR FOUND & USED

J:\031575\DRAWINGS\dwg\TARRY.dwg

DRAWN BY: BDA

CHECKED BY: CMH

BRAMHALL
ENGINEERING AND SURVEYING CO., INC.
801 MOORE ROAD AVON, OHIO 44011
(440) 934 - 7878 (440) 934 - 7879 FAX

SHEET 2 OF 2

JOB NO. 03-1575