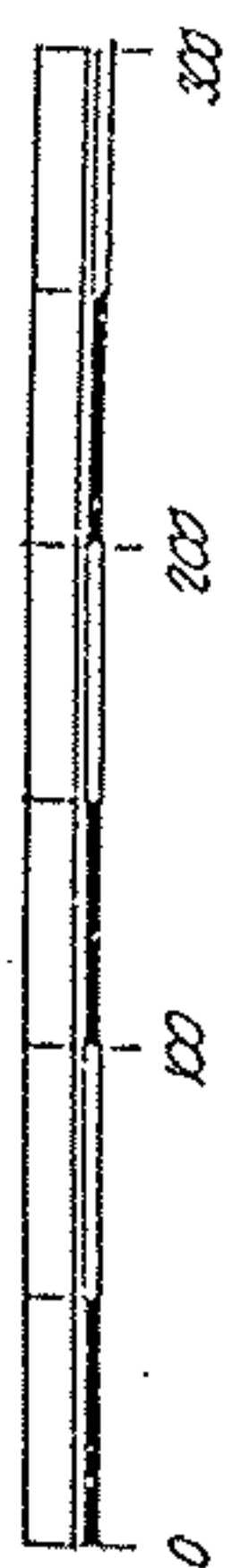
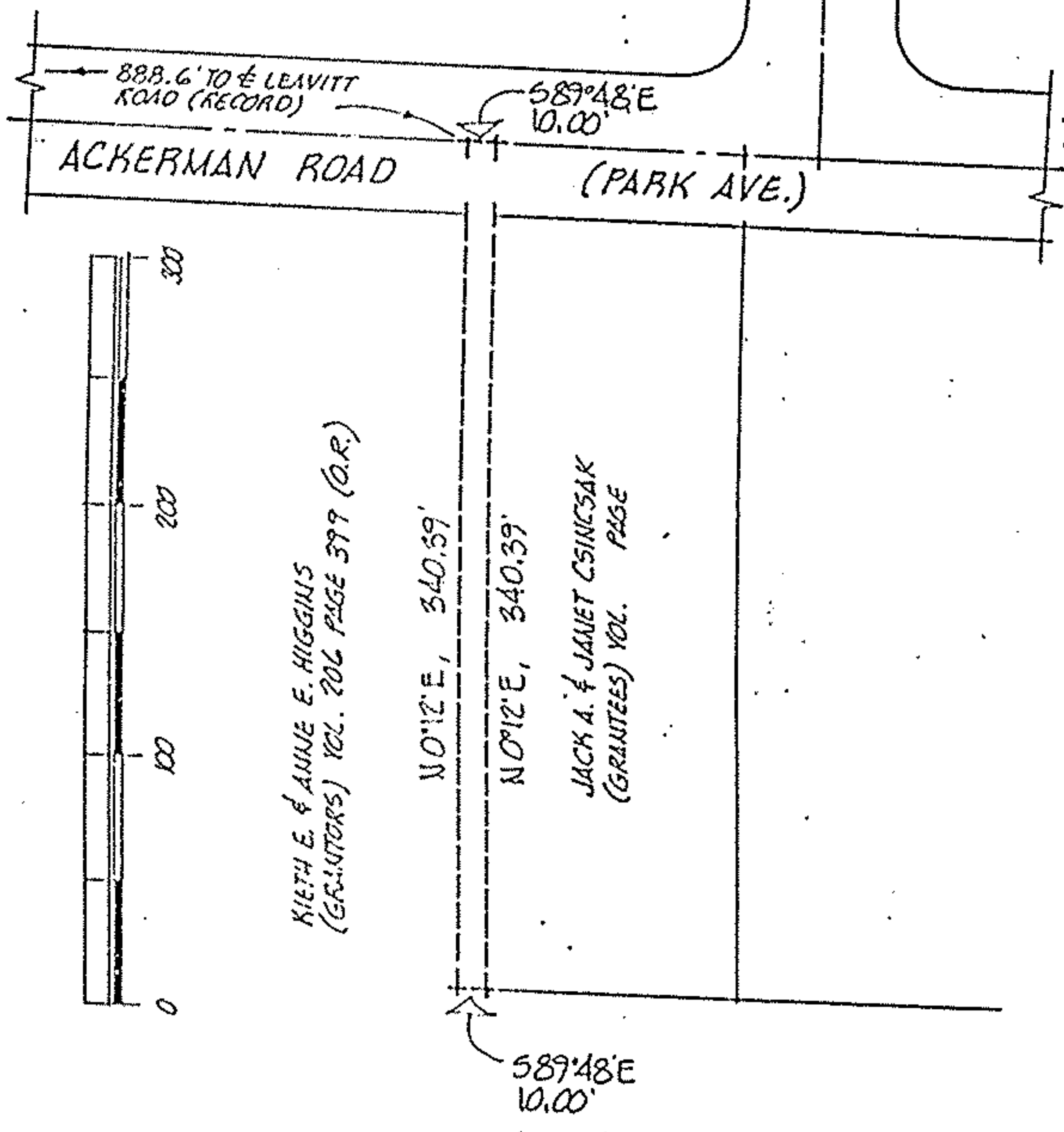
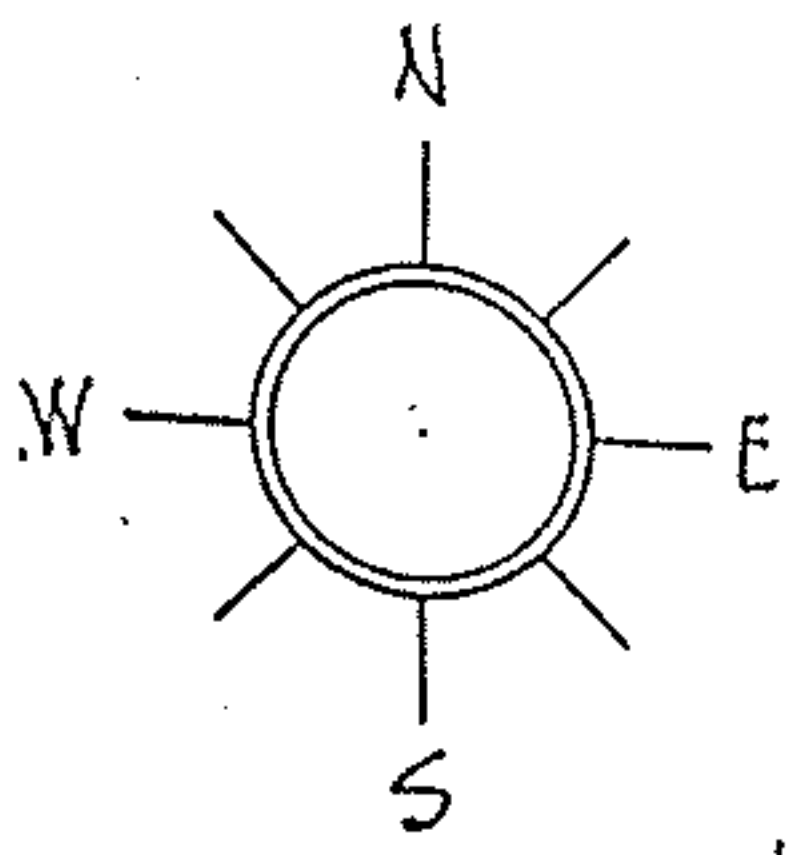


5-00-044-A-B

19789

05-00-044-000



SITUATED in the City of Amherst, County of Lorain and State of Ohio. Being known as part of Original Amherst Township Lot 44, bounded and described as follows;

Being a strip of land ten (10.00) feet in width adjacent and contiguous to the westerly line of that parcel conveyed to Jack A. and Janet Csincsak by deed recorded in Volume Page of Records, said strip extending southerly from the centerline of Ackerman Road at right angles a distance of 340.39 feet, embracing 0.078 acre of land, but being subject to all legal highways.

19789

APPROVED LORAIN CO. MAP DEPT.
DATE 2-24-92
PAGE 5-00-044-
BY CAROLYN FRANCIS
VOID ARTER # 19789

ACREAGE 0.078
DATE SEPT-90
DRAWN MGH
SCALE 1" = 100 ft.

PREPARED FOR KIETH HIGGINS

MICHAEL G. HURA, registered surveyor.  
12706 MASON RD., VERMILION, O., Ph (216) 965 4040

PARCEL SPLIT APPROVAL

SUBLOT(s) \_\_\_\_\_ of \_\_\_\_\_  
 \_\_\_\_\_ Volume \_\_\_\_\_ Page \_\_\_\_\_ of PLATS  
 PART OF O.L. 44 TRACT \_\_\_\_\_ SECTION \_\_\_\_\_ OF  
AMHERST TOWNSHIP LORAIN CO., OHIO  
 PERMANENT PARCEL NO. \_\_\_\_\_

CITY OF  
AMHERST

