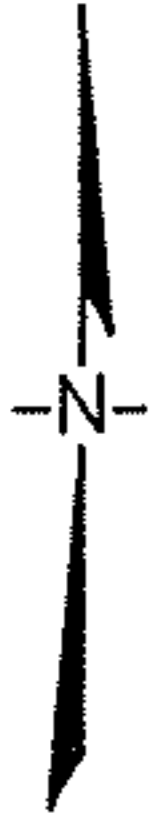


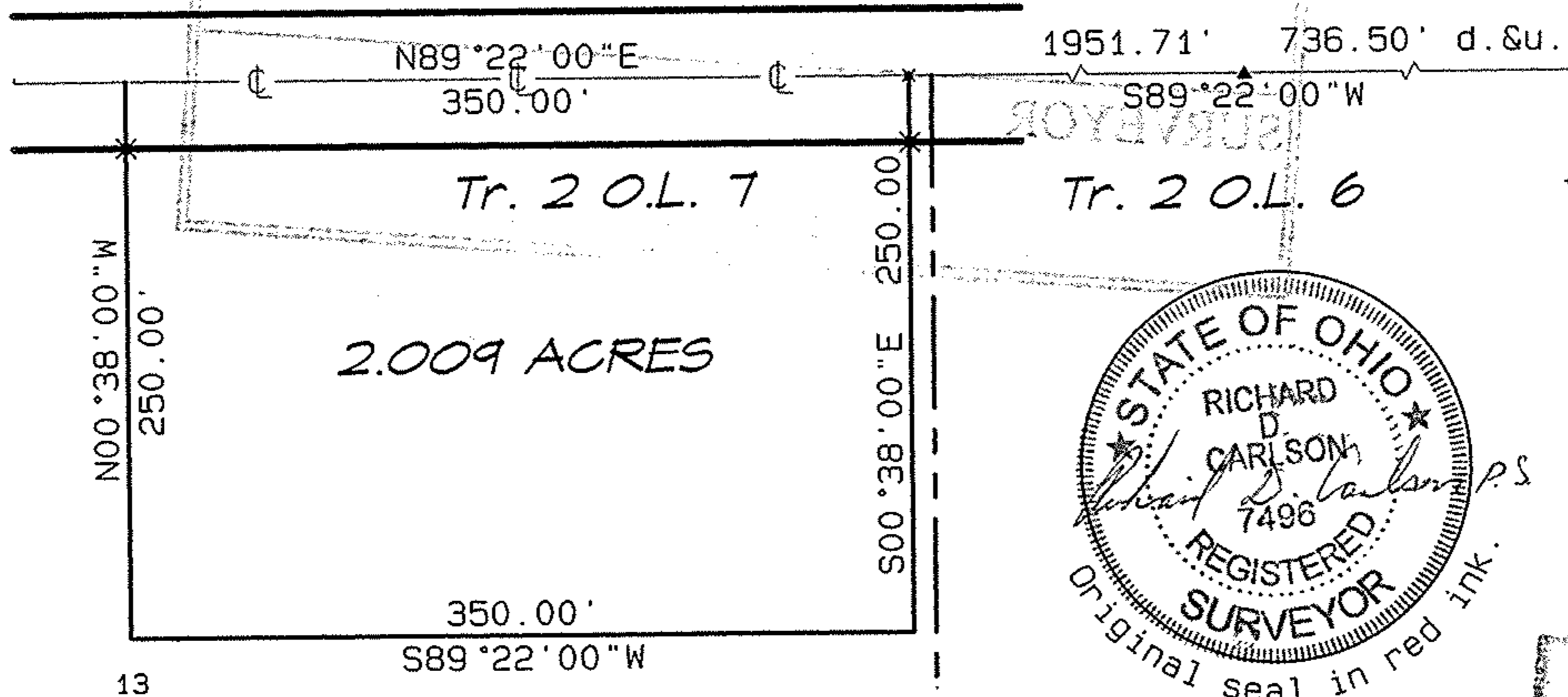
Plat of Survey  
for  
**Burt Rollin**

Huntington Twp.  
Lorain Co.


Tract 2 O.L. 7  
Ohio



**Stewart Rd. 60'**



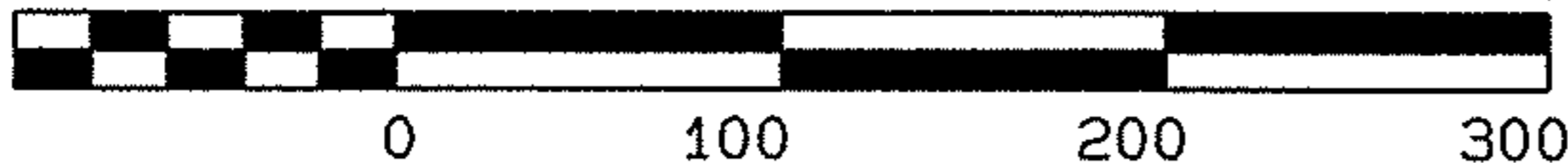
**State Route 58**



Rem. -001  
22.99 ac.  
by Auditor

- x = Mag nail set
- ⊗ = Iron Pin Set 5/8" x 30" re-bar with cap stamped Carlson
- ▲ = Railroad spike found

GRAPHIC SCALE 1"=100'



Carlson Surveys  
January 2007  
Job: 2101-10R

No 02407

APPROVED  
LORAIN CO.  
PLAN DEPT

DATE 6-21-07  
21-02-007-000-001  
PAGE 21-02-007

BY JHATFIELD

#07-02407