

APPROVED

BY THE CONSULTING ENGINEER, CITY OF AVON LAKE, OHIO

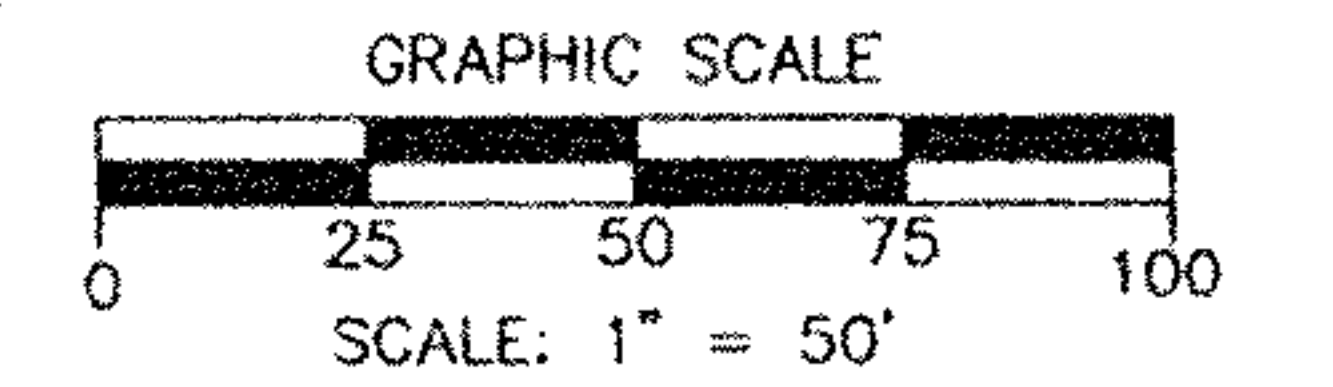

15-707
BRAMHALL ENGRG. & SURV. CO.

THIS APPROVAL IS FOR GENERAL PLAN & SCOPE ONLY AND DOES NOT RELIEVE AUTHOR OF THESE DOCUMENTS FROM PROFESSIONAL RESPONSIBILITY FOR ACCURACY OF DESIGN, CONFORMITY TO APPLICABLE ORDINANCES AND ERRORS OR OMISSIONS.

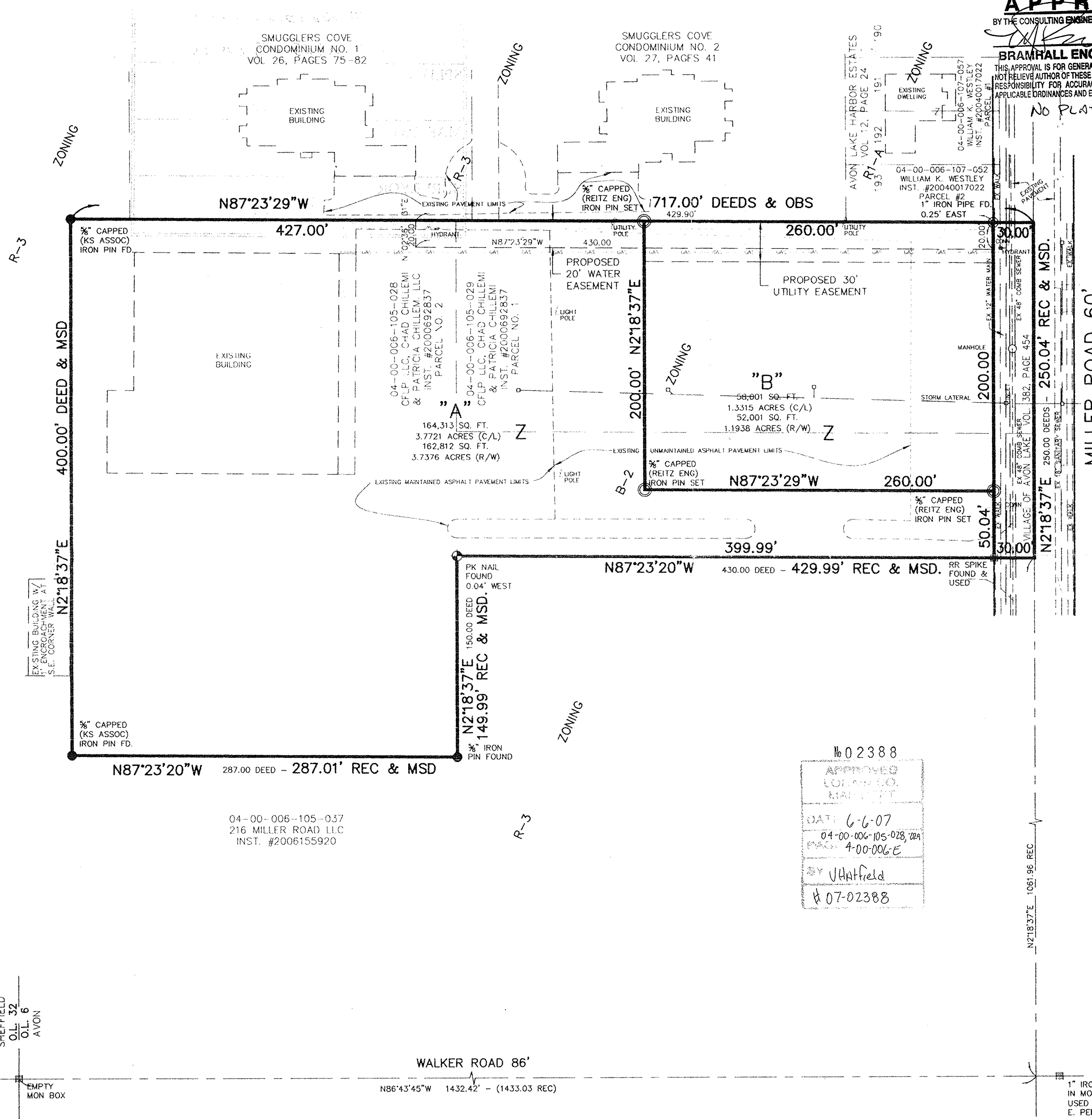
SURVEY
OF
5.1036 ACRES
ON
MILLER ROAD
PART OF
ORIGINAL AVON TOWNSHIP SECTION NO. 6
IN THE CITY OF
AVON LAKE
LORAIN COUNTY, OHIO
FOR
CHAD CHILLEMI

BY
THE HENRY G. REITZ ENGINEERING COMPANY
4214 ROCKY RIVER DR. CLEVELAND OH 44135
PH (216) 251-3033 - FAX (216) 251-5149

BY: *[Signature]* VICE PRESIDENT
JAMES T. SAYLER, REG. SURVEYOR #S-7425
SCALE: 1"=50' JUNE, 2005
ADDED 20' WATER EASEMENT: 11/10/05
& REVISED PER 4/16/07 BRAMHALL LETTER



NOTE:
DISTANCES QUOTED PER RECORD (REC) FROM SURVEY BY
KS ASSOCIATES, DAVID ELWELL REGISTERED SURVEYOR
NO. 6333 DATED LAST REVISED DECEMBER 9, 2004



1602388
APPROVED
LOI, INC.
DATE: 6-6-07
04-00-006-105-028, 229
PAGE: 4-00-006-E
V. Hatfield
#07-02388

SHEFFIELD
O.L. 32
O.L. 6
AVON

EMPTY
MON BOX

1" IRON PIN
IN MON. BOX
USED 17.54'
E. PER REC.