

# PLAT OF SURVEY

TOWNSHIP: GRAFTON LOT NO: 77

COUNTY OF LORAIN & STATE OF OHIO

PROP. OWNER: STEVE & JOANNE KACZAY

DATE: MARCH, 1999 SCALE: 1" = 200'

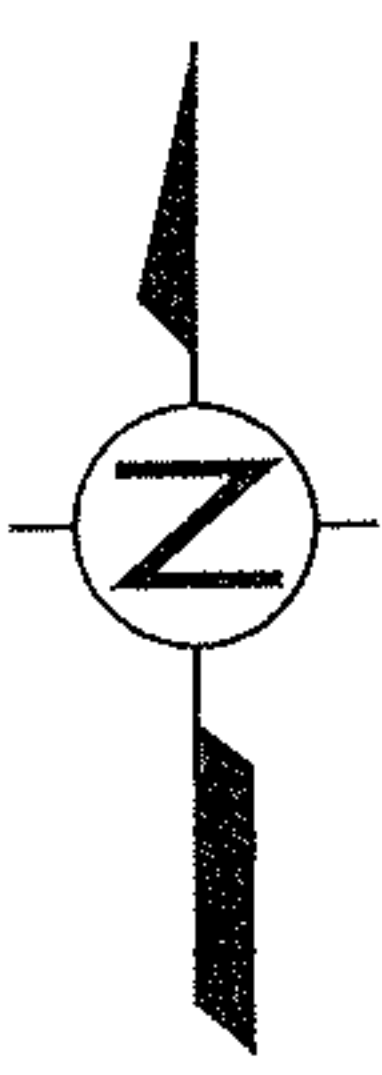
BY: *Thomas A. Cunningham*  
 THOMAS A. CUNNINGHAM, REGISTERED SURVEYOR NO. 5274

**LEGEND:**

- ◇ MON. BOX/ 5/8" REBAR FD. & USED
- ⊗ R.R. SPIKE FD.
- ⊙ 1-1/4" I. PIPE FD.
- 3/4" REBAR FD.
- 5/8" REBAR WITH CAP STAMPED "CUNNINGHAM-5274" SET

**REFERENCES:**

OR VOL. 890, PG. 819


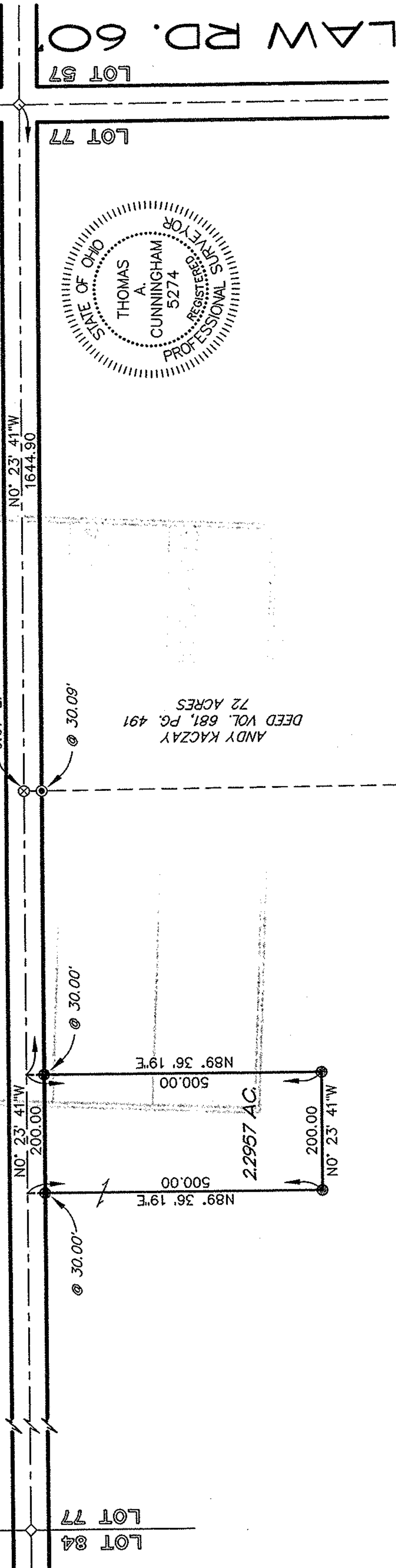


BEARINGS ARE TO AN ASSUMED MERIDIAN AND ARE USED TO DENOTE ANGLES ONLY.

**MENNELL**

**ROAD**

**60'**



ANDY KACZAY  
 DEED VOL. 681, PG. 491  
 72 ACRES

**CUNNINGHAM & ASSOC., INC.**  
**CIVIL ENGINEERING & SURVEYING**  
 203 W. LIBERTY ST. MEDINA, OH. 44256  
 TELEPHONE (330) 725-5980  
 PROJECT NO. 99-108

LOT 77  
 LOT 76

LOT 57  
 LAW RD. 60

LOT 77

LOT 84  
 LOT 77