

PLAT OF SURVEY

TOWNSHIP: GRAFTON LOT NO: 77

COUNTY OF LORAIN & STATE OF OHIO

PROP. OWNER: STEVE & JOANNE KACZAY

DATE: MARCH, 1999 SCALE: 1" = 200'

BY: *Thomas A. Cunningham*


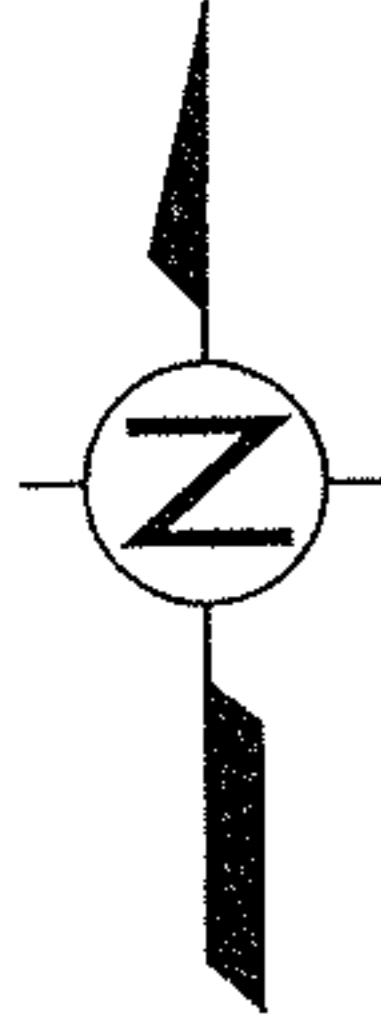
THOMAS A. CUNNINGHAM, REGISTERED SURVEYOR NO. 5274

LEGEND:

- ◇ MON. BOX/ 5/8" REBAR FD. & USED
- ⊗ R.R. SPIKE FD.
- ⊙ 1-1/4" I. PIPE FD.
- 3/4" REBAR FD.
- 5/8" REBAR WITH CAP STAMPED "CUNNINGHAM-5274" SET

REFERENCES:

OR VOL. 890, PG. 819



BEARINGS ARE TO AN ASSUMED MERIDIAN AND ARE USED TO DENOTE ANGLES ONLY.

MENNELL

ROAD

60'

N0° 23' 41"W
1364.90


0.07' E

N0° 23' 41"W
200.00

LOT 84
LOT 77

LOT 77

LOT 57
LAW RD. 60'



ANDY KACZAY
DEED VOL. 681, PG. 491
72 ACRES

N89° 36' 19"E
500.00

N89° 36' 19"E
500.00

2.2957 AC.

200.00

N0° 23' 41"W

LOT 77
LOT 76

CUNNINGHAM & ASSOC., INC.
CIVIL ENGINEERING & SURVEYING
 203 W. LIBERTY ST. MEDINA, OH. 44256
 TELEPHONE (330) 725-5980
 PROJECT NO. 99-108