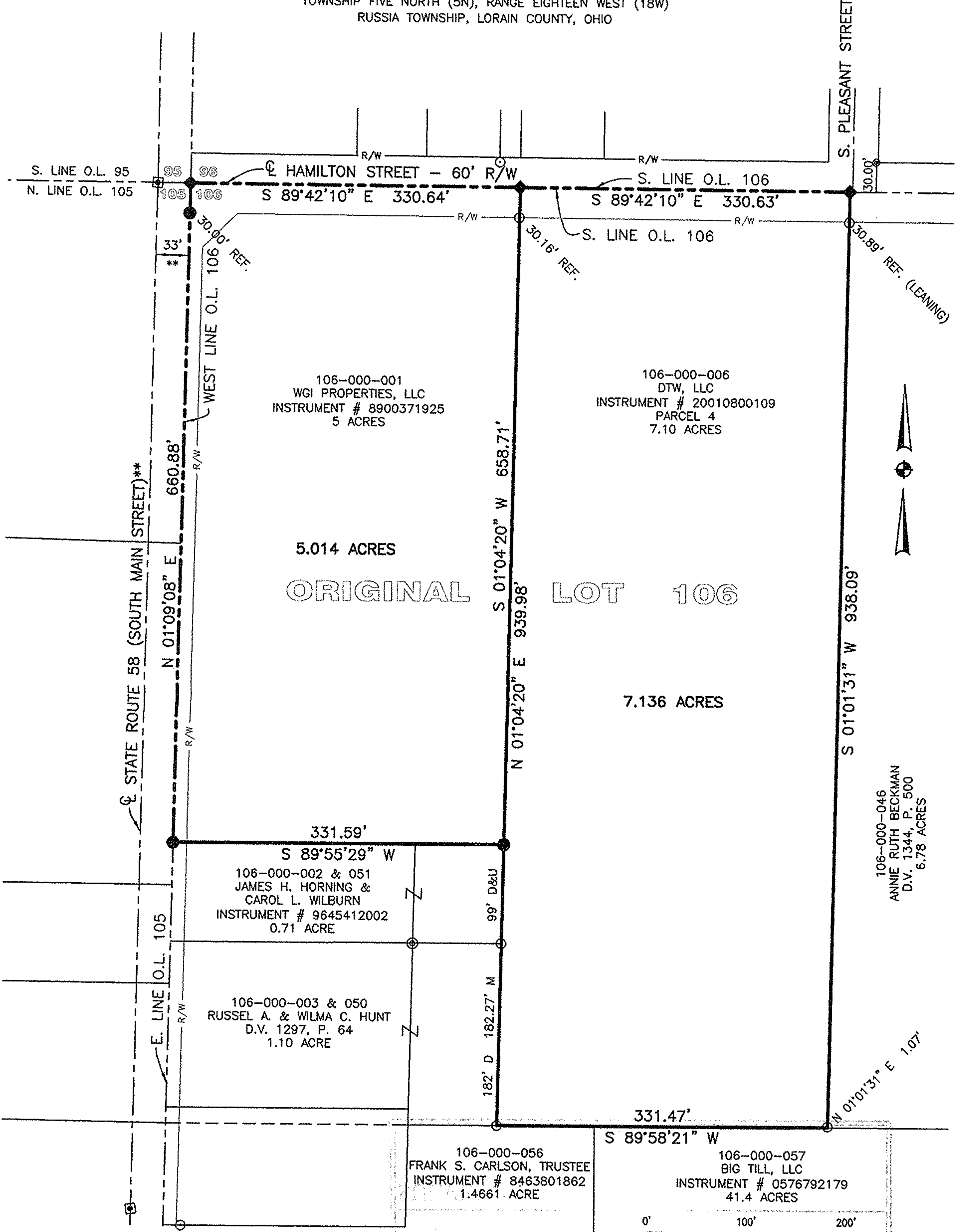


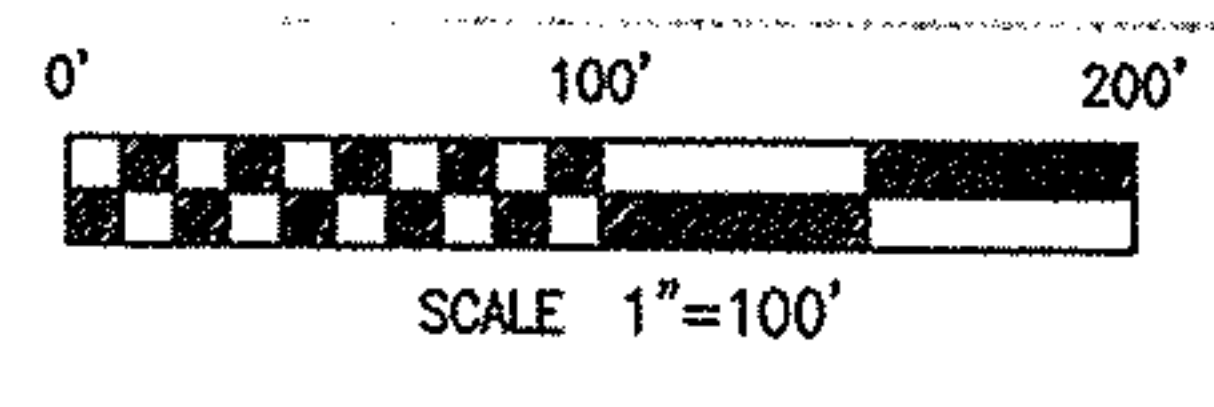
PLAT OF PROPERTY SURVEY FOR
DTW, LLC & WGI PROPERTIES, LLC
 PART OF ORIGINAL LOT 106
 TOWNSHIP FIVE NORTH (5N), RANGE EIGHTEEN WEST (18W)
 RUSSIA TOWNSHIP, LORAIN COUNTY, OHIO




BASIS OF BEARINGS
 BEARINGS ARE BASED ON THE CENTERLINE OF S.R. 58
 BEING NORTH 01°09'08" EAST AS INDICATED ON ODOT
 RIGHT-OF-WAY PLANS LOR-58 (7.98) PAGE 179 OF 179.

- LEGEND**
- 5/8" DIA. x 30" LONG REBAR SET WITH PLASTIC CAP STAMPED "WEIGLER 7747"
 - ◆ MAG NAIL SET
 - IRON PIPE FOUND
 - ⊙ IRON ROD FOUND
 - ⊠ IRON PIN IN MONUMENT BOX FOUND
- D=DEED, M=MEASURED, U=USED

****NOTE**
 CENTERLINE OF STATE ROUTE 58 IS 33' WEST OF AND PARALLEL TO THE WEST LINE OF LOT 106. SEE COMMISSIONER'S JOURNAL VOLUME B, PAGE 93



CERTIFICATION: I HEREBY CERTIFY THAT THE FOREGOING SURVEY WAS PREPARED FROM ACTUAL FIELD MEASUREMENTS IN ACCORDANCE WITH CHAPTER 4733-37, OHIO ADMINISTRATIVE CODE.
 PREPARED BY
WEIGLER LAND SURVEYING, LTD.
 GARY E. WEIGLER
 OHIO REGISTERED SURVEYOR NO. 7747
 DATE: APRIL 4, 2006
 FILE NO. 06003



0900106000001