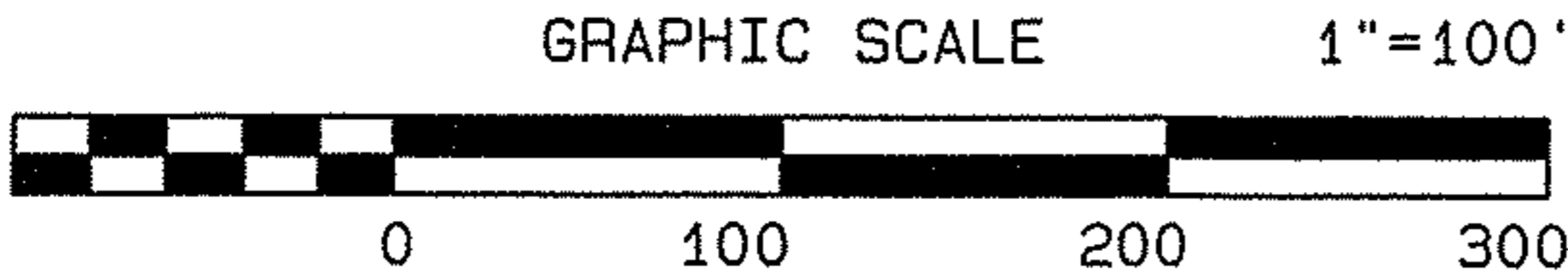



180004500013




Plat of Survey
for
Jack Gugliemotto
2.207 acres

Wellington Twp. O.L. 45
Lorain Co. Ohio

Carlson Surveys
April 2006

Rem.
-013
Patricia McConnell
Doc. 20060134435
48.79 Ac. By Auditor

-011
Cynthia Butti
Doc. 20060126371



Quarry Rd. 60'

-012
Jack A. & Elizabeth Ann
Gugliemotto
Doc. 20000692218

April 2006

2628.69' m. 2613.60' d.

IPS

IPS
1557.94' c/1

S88°29'00"E

200.00'

IPS

IPS

2.207 ACRES

N01°28'15"E
480.60'

480.60'

S01°28'15"W

ex. garage

13.1'

IPS 45.00'
/1

45.00'
c/1 IPS

1911.22' d.&u.
S88°29'00"E

200.00'

N88°29'00"W

P.P. NO.

1800045-000-013

SPLIT # 07-023 26

N00°53'47"E
45.00'

MAP PAGE

18-00-045D

Medina-Norwalk Rd. (S.R. 18)

SURVEYOR

Richard Carlson