P.P. NO. 05000082000029

SPLIT # 01-00735

DATE OF SURVEY June, 2000

MAP PAGE 500-78-8 79-8 083-8 082

SURVEYOR: Tom Simon + Assoc

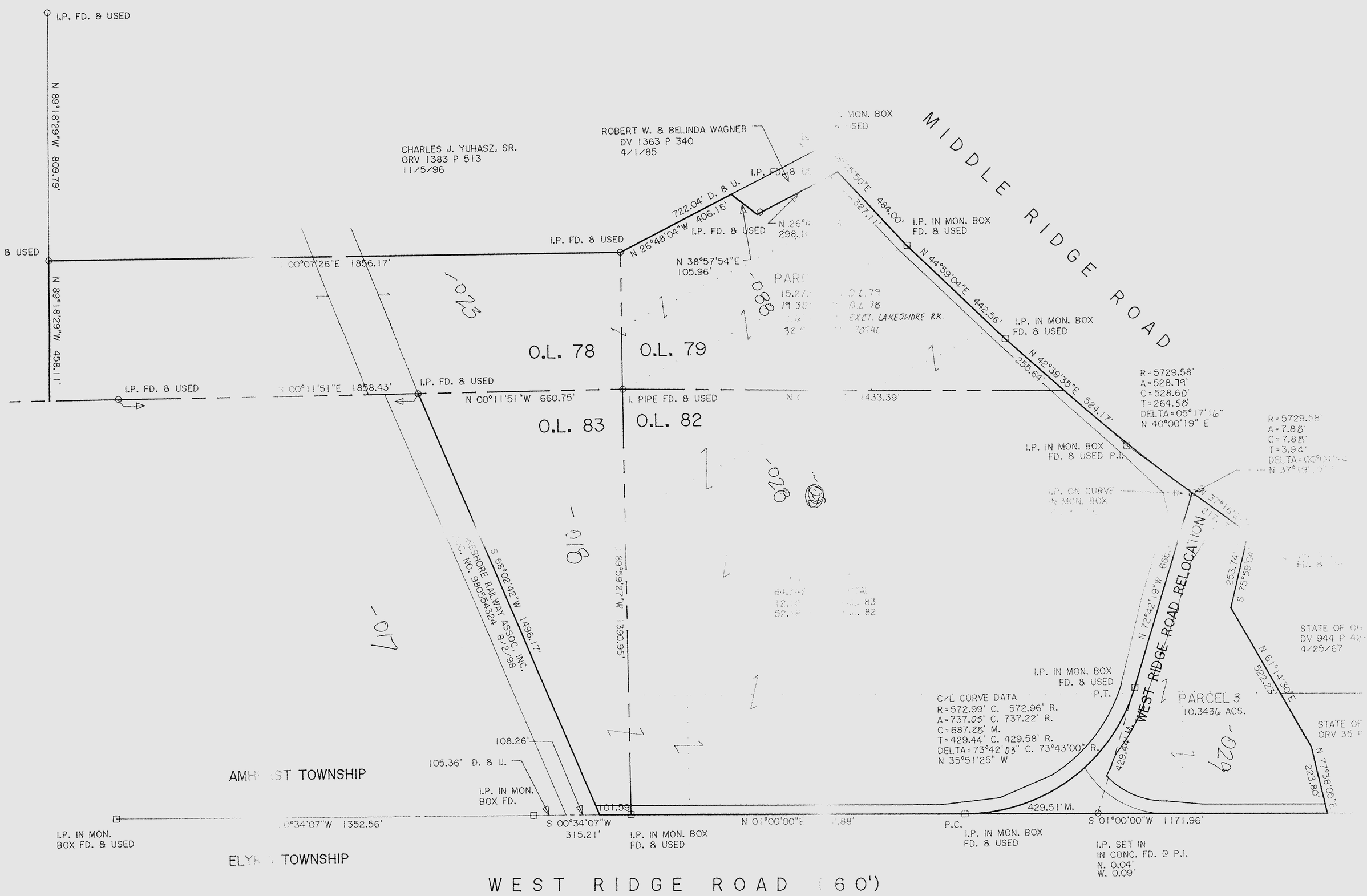

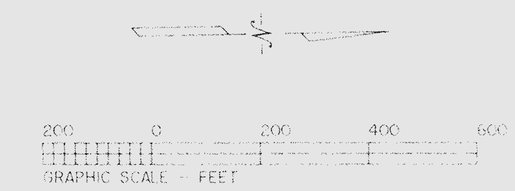

DIMENSIONS SHOWN ON THIS PLAT ARE EXPRESSED IN FEET AND DECIMAL PARTS THEREOF, ALL BEARINGS ARE TO AN ASSUMED MERIDIAN AND ARE USED TO INDICATE ANGLES ONLY. PERMANENT MONUMENTS WERE FOUND OR SET AT ALL POINTS INDICATED HEREON, ALL OF WHICH I CERTIFY TO BE CORRECT.

STATE OF OHIO

THOMAS A. SIMON
REG. PROFESSIONAL SURVEYOR
NO. S-7775

BASIS OF BEARINGS IS THE CENTERLINE OF WEST RIDGE ROAD N 01°00'00" E.



THOMAS SIMON & ASSOCIATES, INC.
PROFESSIONAL LAND SURVEYORS

COBBLESTONE CORNER PROFESSIONAL CENTER
39049 CENTER RIDGE ROAD
NORTH RIDGEVILLE, OHIO 44039
(440) 327-2925
FAX 327-2964

PLAT OF SURVEY
SPLIT & COMBINATION
FOR

GERALD & JANET ESCHTRUTH

BEING KNOWN AS PARTS OF ORIGINAL AMHERST TOWNSHIP LOT NOS. 78, 79, 82 AND 83

COUNTY OF LORAIN STATE OF OHIO
JUNE 2000 SCALE: 1" = 200'

JOB NO. 2000-032