

P.P. NO. *cid* 09-00023000-0016, 008, 009

New PP. 090023102029

SPLIT #

Feb 7, 2001

MAP PAGE

*033*  
09-00-023 B

SURVEYOR

*Phillip Rosebeck*


CONSOLIDATION SURVEY FOR

**ROBERT G. LODGE & B. GINA LODGE**

PART OF ORIGINAL RUSSIA TOWNSHIP LOTS 23 AND 33,  
LORAIN COUNTY STATE OF OHIO


SCALE : 1" = 200' FEBRUARY 7, 2001

P. A. ROSEBECK & ASSOCIATES  
REGISTERED SURVEYOR  
705 WILLOW CREEK DRIVE  
AMHERST, OHIO 44001  
F.B. 5, P. 70

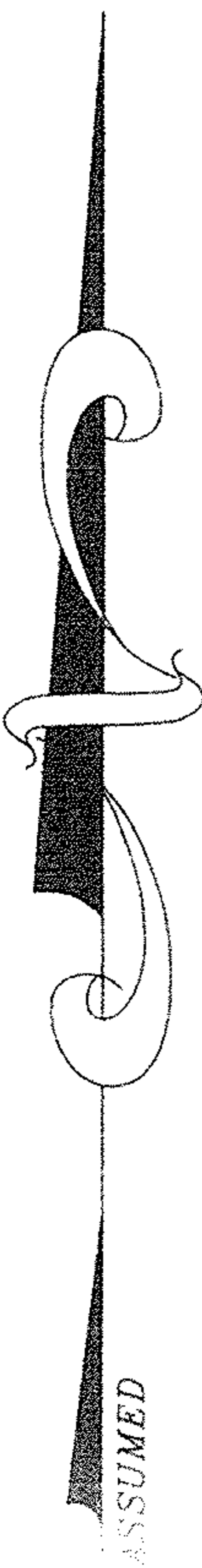


*Phillip Rosebeck*

GRAPHIC SCALE



( IN FEET )  
1 inch = 200 ft.



RUSSIA

ROAD 60'

LORAIN COUNTY STANDARD MONUMENT FOUND AND USED

669.98' LORAIN COUNTY ENGINEER

S00°23'13"E

669.70'

VILLAGE OF SOUTH AMHERST CORPORATION LINE

LORAIN COUNTY STANDARD MONUMENT FOUND AND USED

917.90' LORAIN COUNTY ENGINEER

S00°27'33"E

918.12'

09-00-023-102-028  
HELEN COBB  
DOC. #19990613721  
10.0734 ACRES

3/4" IRON PIPE FOUND 26.10' E  
3/4" IRON PIPE SET 200.00' E  
3/4" IRON PIPE FOUND 364.31' E  
0.15' SOUTH  
3/4" IRON PIPE FOUND 465.21' E  
0.97' SOUTH  
3/4" IRON PIPE SET 600.00' E  
1466.93'  
3/4" IRON PIPE SET 800.10' E  
DEED  
3/4" IRON PIPE SET 1000.00' E  
3/4" IRON PIPE SET 1200.00' E

365.25' DEED  
100.07' DEED  
N87°48'07"E  
1466.85' CALC.

780' DEED  
793.91' DEED  
1097.72' DEED  
09-00-023-102-023  
ROBERT G. LODGE  
BARBARA G. MCKAY  
DV 1323 P 147  
6.594 ACRES

09-00-023-102-026  
ROBERT LODGE  
GINA MCKAY LODGE  
ORV 557 P 733  
PARCEL 1 - 22.27 ACRES

LOT CONSOLIDATION 53.9703 ACRES  
36.6230 ACRES IN O.L. 23  
17.3473 ACRES IN O.L. 33

365' DEED  
500' DEED  
1573.04' OBS  
1573.32' LORAIN COUNTY ENGINEER  
09-00-023-102-025  
09-00-033-000-006  
ROBERT G. LODGE  
B. GINA MCKAY  
DV 1337 P 240  
5.027 ACRES

S02°15'52"E  
1064.93' CALC.

09-00-024-000-002  
OMNIS INDUSTRIES  
DV 975 P 437  
PARCEL 1 - 33.00 ACRES

ORIGINAL LOT 23

ORIGINAL LOT 24

ORIGINAL LOT 33

ORIGINAL LOT 34

465' DEED  
492.82' DEED  
09-00-033-000-008  
ROBERT G. LODGE  
BARBARA GINA MCKAY  
DV 1344 P 468  
5.15 ACRES

09-00-033-000-009  
ROBERT LODGE  
GINA MCKAY LODGE  
ORV 557 P 733  
PARCEL 2 - 10.96 ACRES

S02°00'37"E  
502.92' CALC.  
167.86'

09-00-034-000-001  
MARTHA L. HASENPFLUG  
ORV 1227 P 874  
PARCEL 2 - 94.01 ACRES

1/2" IRON PIPE FOUND 30.05' E  
0.10' SOUTH OF R.  
465.42' DEED  
465.32' DEED  
3/4" IRON PIPE FOUND 464.70' E  
0.11' NORTH OF R.  
3/4" IRON PIPE FOUND 864.47' E  
1064.46'  
3/4" IRON PIPE FOUND 1064.28' E  
DEED  
3/4" IRON PIPE FOUND 1264.28' E  
3/4" IRON PIPE FOUND 1464.19' E

S87°39'03"W  
1526.81' OBS.

09-00-033-000-013  
MARTHA L. HASENPFLUG  
ORV 1227 P 874  
PARCEL 1 - 55.52 ACRES

LORAIN COUNTY STANDARD MONUMENT FOUND AND USED

PLYE - S. AMHERST ROAD 60'

LORAIN COUNTY STANDARD MONUMENT FOUND AND USED

DOCUMENT REFERENCES:

LORAIN COUNTY ENGINEER'S MONUMENT REFERENCE SURVEY.

SURVEY MAP FOR ROBERT LODGE BY CHARLES P. WARYU, P.S. #5029 DATED APRIL 26, 1993

LEGEND:

- LORAIN COUNTY CENTERLINE MONUMENT
- IRON PIPE FOUND
- IRON PIPE SET

00693

APPROVED LORAIN CO. MAP DEPT
DATE 3-21-01
PAGE 033-13 9-00-023-B
BY JHATFIELD
# 01-00693