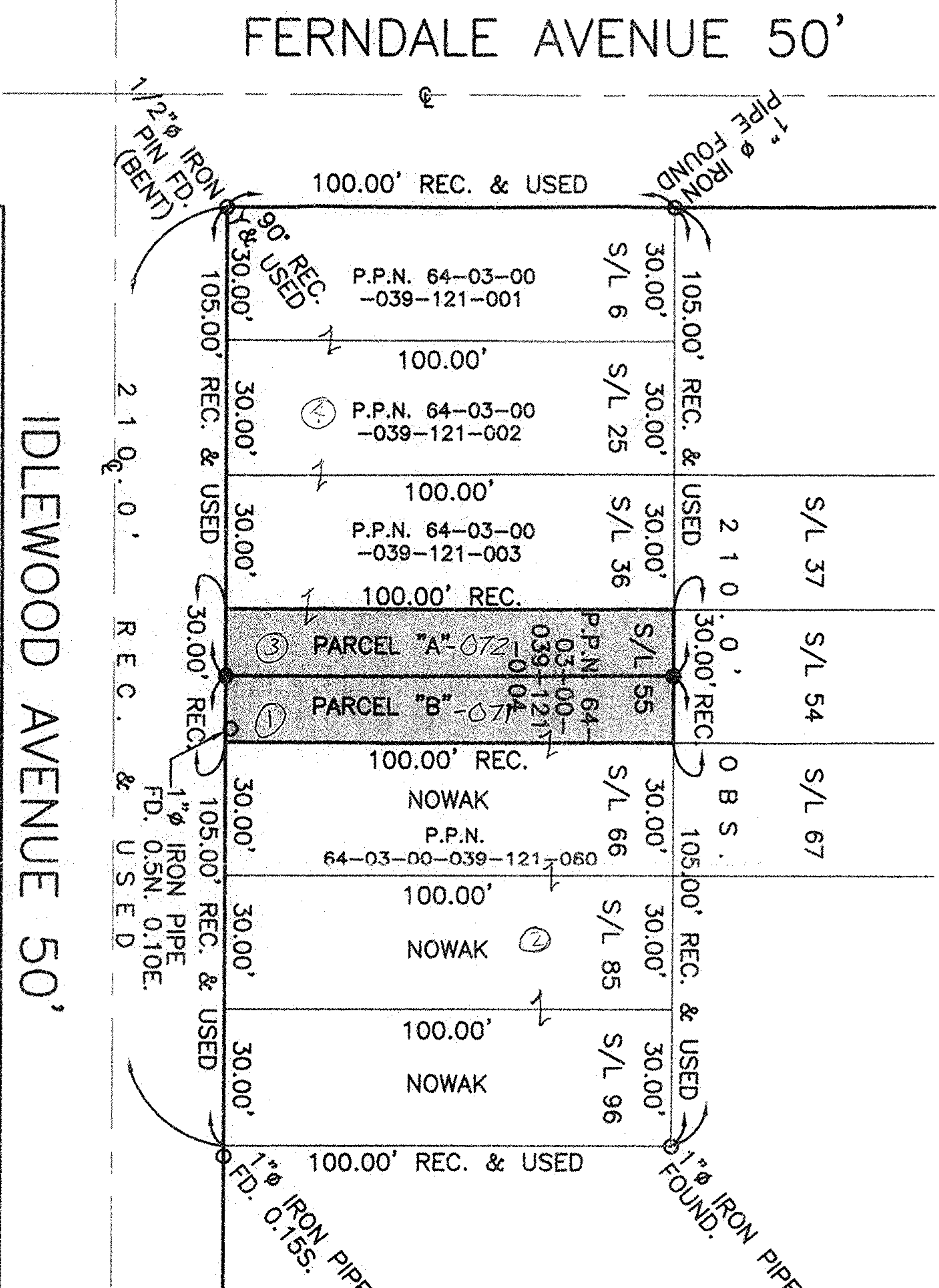
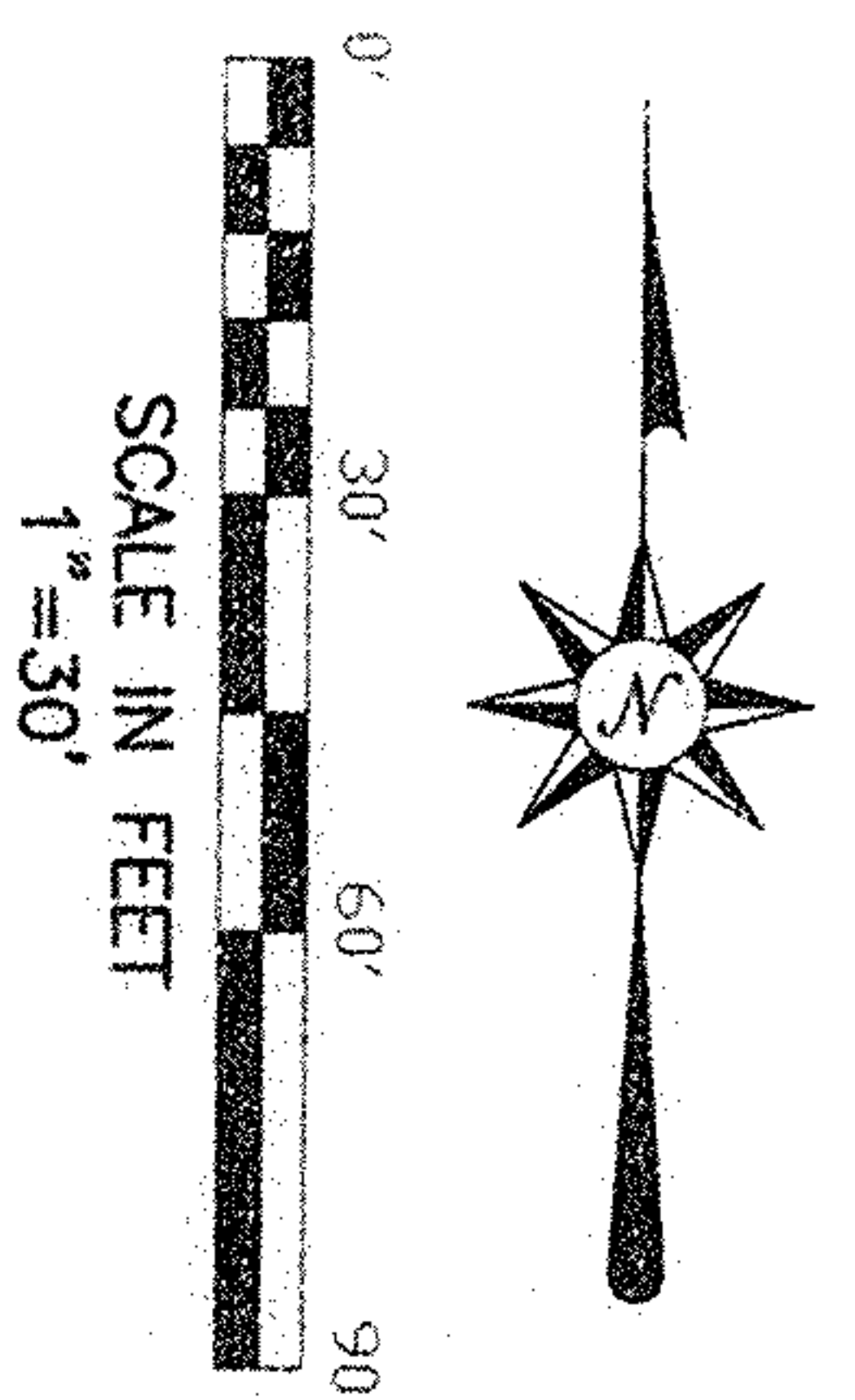


03-00-039-121-071 & 072




SUBLOT NOS. 6, 25, & 36 IN BLOCK "D" OF THE CLEVELAND BEACH ALLOTMENT ARE OWNED BY DAVID J. RAKAR AND RECORDED IN VOL. 9 PG. 30 OF LORAIN COUNTY RECORDS OF PLATS.

SUBLOT NO. 55 IN BLOCK "D" OF THE CLEVELAND BEACH ALLOTMENT IS OWNED BY NOWAK AND RECORDED IN VOL. 9 PG. 30 OF LORAIN COUNTY RECORDS OF PLATS.



#00451
 APPROVED
 LORAIN CO.
 MAP DEPT.
 DATE 6/14/00
 PAGE 3-00-039-B
 BY T. J. [Signature]
 010 FILE# 00451



LEGEND

● 1/2" Ø IRON PIN SET

ZWICK ASSOCIATES, INC.
 engineers • surveyors

8750 STEARNS ROAD, OLMSTED TWP., OHIO 44138-1743 (440) 235-2729

NOWAK/RAKAR LOT SPLIT

SHEFFIELD LAKE, LORAIN COUNTY, OHIO

DESIGNED PTS	DRAWN PTS	CHECKED	PCZ
DATE SEPTEMBER 1999	REVISED	SCALE	1"=30'