1873'-6" Water Line
6-22½° Bends

NOTE: 6" Water Line to cross beneath ditch between bridge footers and Right-of-Way line. (See Profile below.)

① I-12 Concrete Curb & Gutter combined with Standard Catch Basins
② B-20 or B-119 4" Waterbound Macadam Base Course
③ B-20 or B-119 4" Waterbound Macadam Second Base Course
④ T-35 2" Plant Mixed Bituminous Surface Course
⑤ I-19 2" Granular Insulation Course

TYPICAL SECTION
SCALE: 1" = 5'-0"

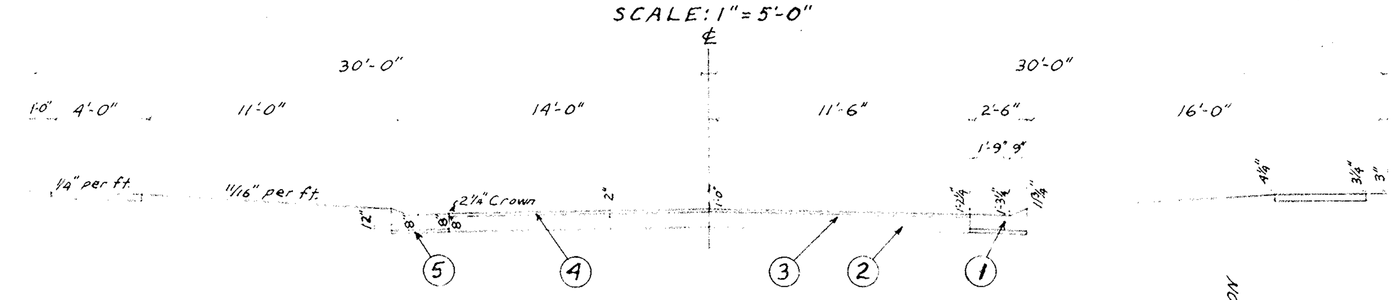

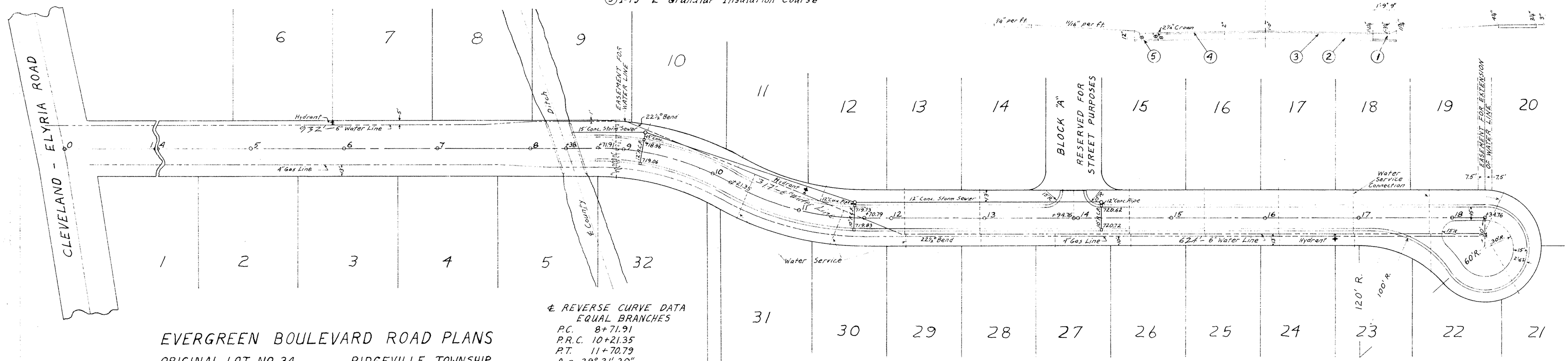

℄ REVERSE CURVE DATA
EQUAL BRANCHES

P.C. 8+71.91
P.R.C. 10+21.35
P.T. 11+70.79
Δ = 29° 31' 30"
R = 290'
D = 19° 45' 26"
T = 76.42'
L = 149.44'

NOTE: 4" Gas Line to cross ditch at same elevation as bridge slab so as not to interrupt flow of water.

Catch Basins to be 1'-6" by 2'-0" as shown Lorain County Design Standards for Subdivision and Allotment Streets. Basin Grating & Frame to be James B. Clow No. F-3775 or Equal.

EVERGREEN BOULEVARD ROAD PLANS

ORIGINAL LOT NO. 34 RIDGEVILLE TOWNSHIP
NORTH RIDGEVILLE VILLAGE
LORAIN COUNTY OHIO

PLAN SCALE: 1" = 50' AUGUST 1959
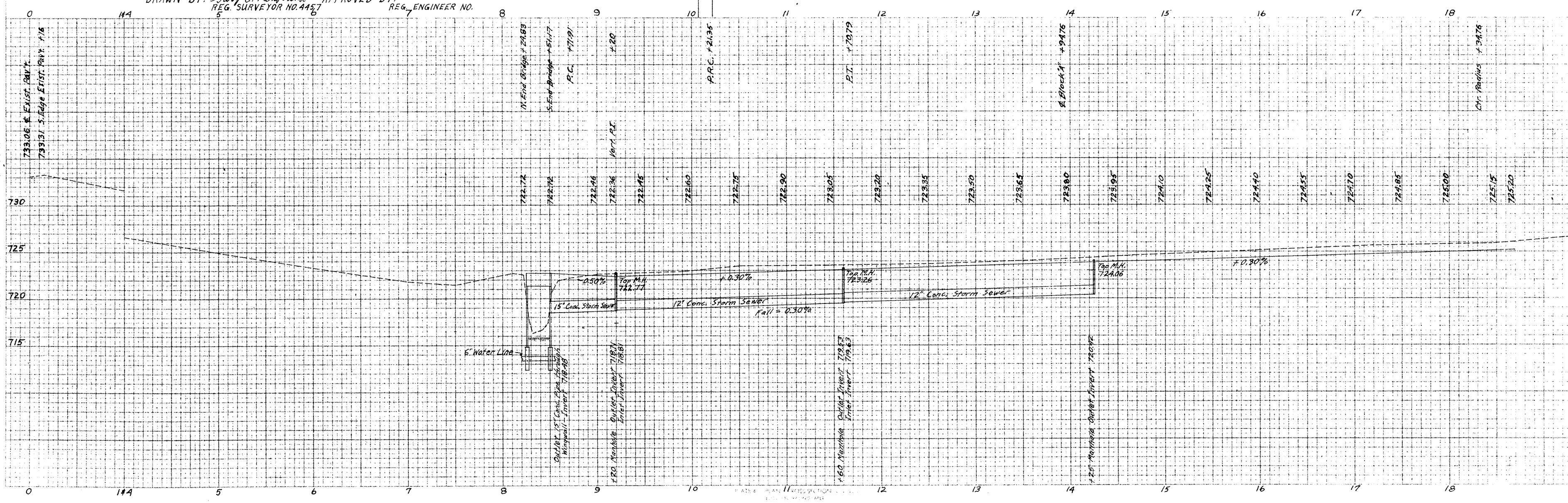
DRAWN BY: Gary E. Renfound REG. SURVEYOR NO. 4457 APPROVED BY: REG. ENGINEER NO.