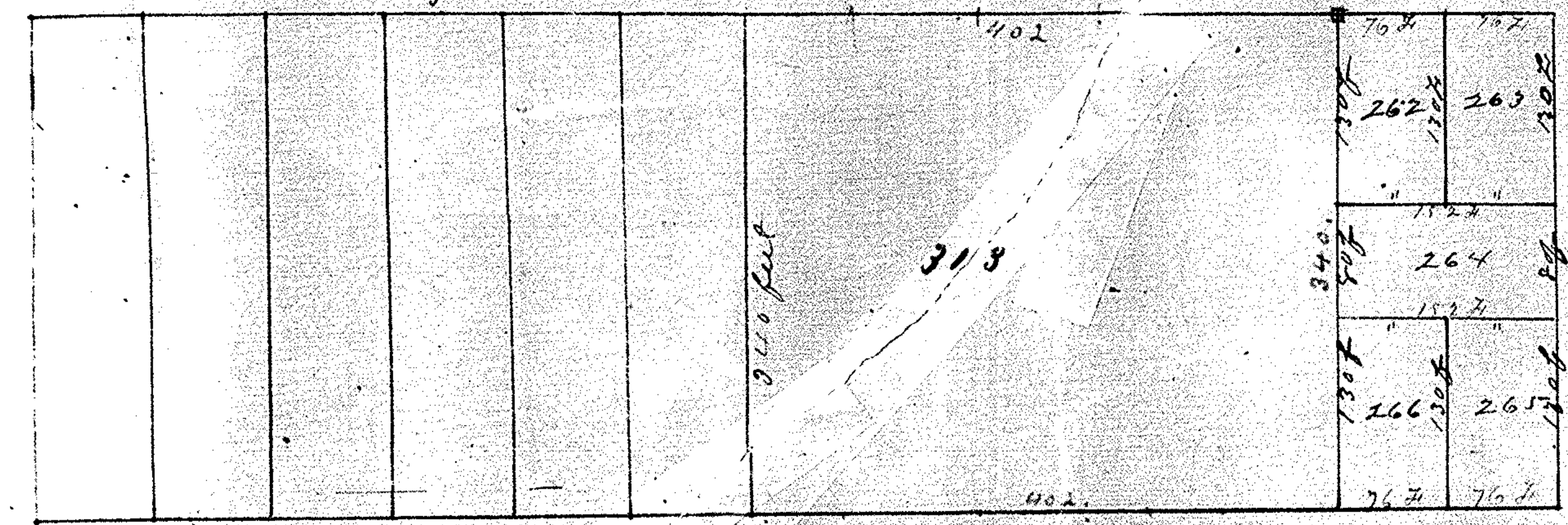


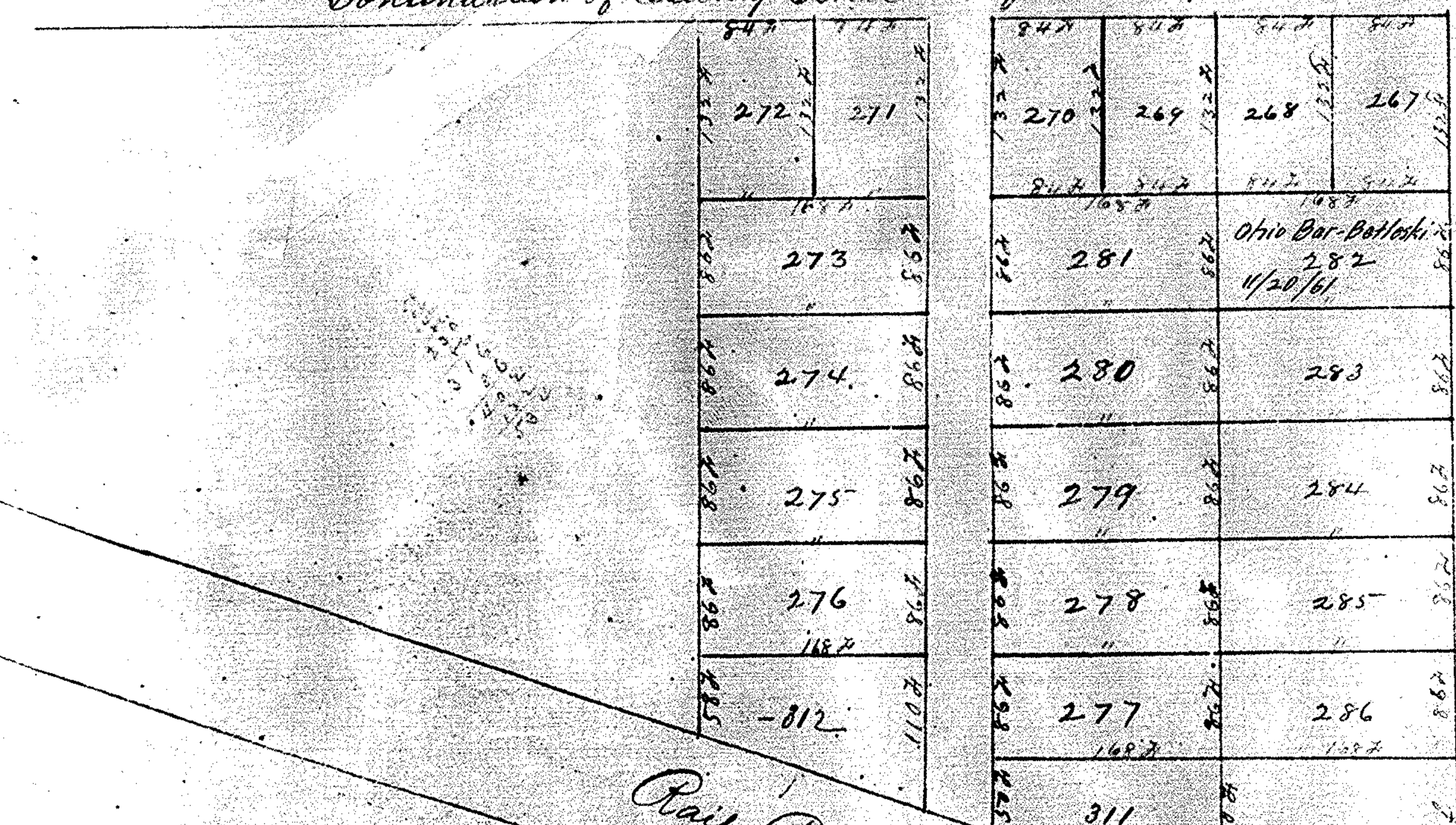
Plot line

Amherstville  
James Jackson's Addition

Elyria Street 60 ft PARK AVE.




Continuation of Tenney Street 60 ft TENNEY AVE.



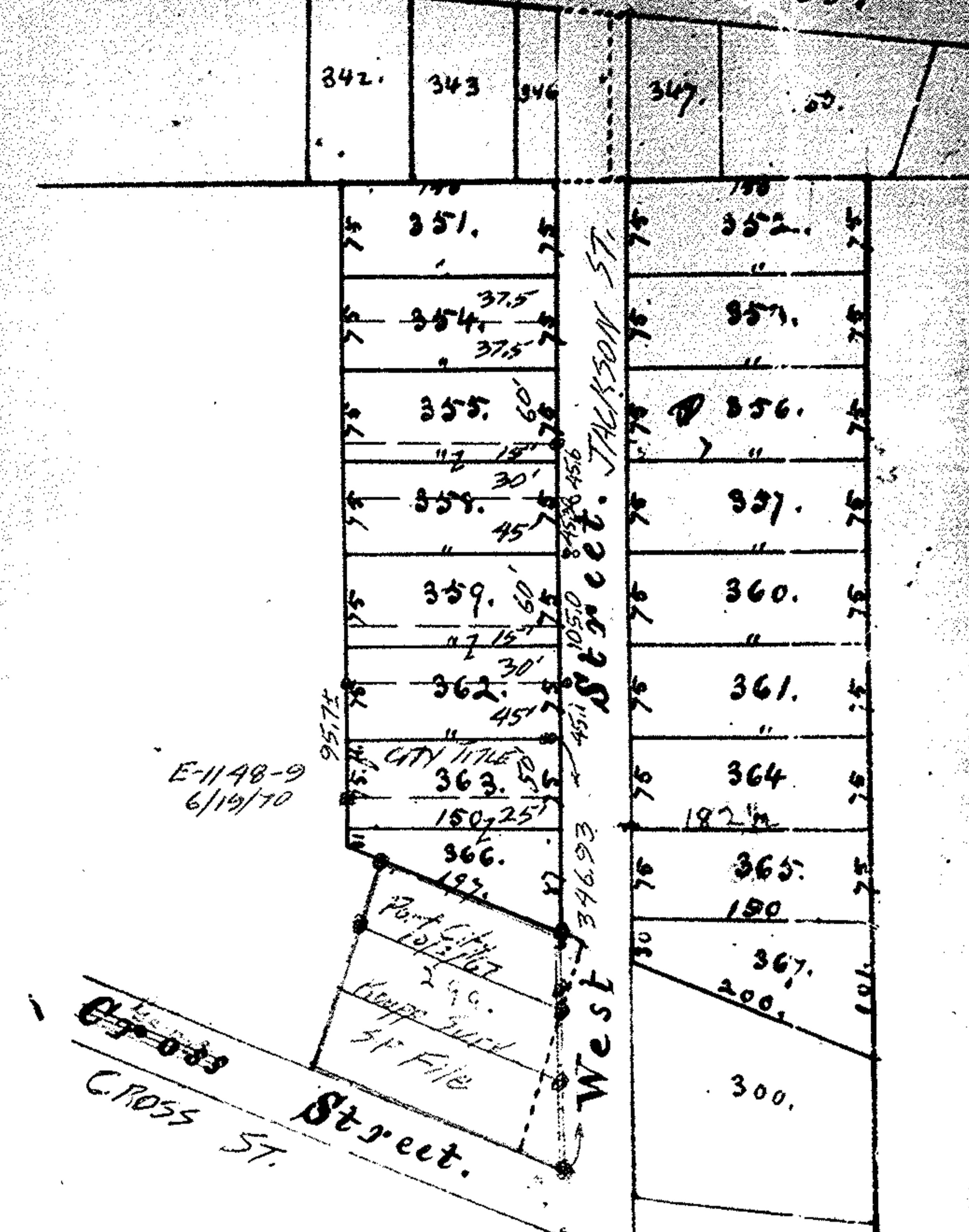
Rail Road

JACKSON ST. 50'



Parallels with lot line

Franklin Street



I hereby consent to the above plat  
 In presence of A. S. Hayes &  
 Walter Greenman.

**Isaac G. Hayes's 2<sup>nd</sup> Additional Town**  
 of North Amherst in the Township of Amherst within  
 of Lorain State of Ohio, and is a part of Town  
 Lot number thirty seven - I do hereby certify  
 I have surveyed and laid out the second addition  
 town plat of North Amherst (now so called) and  
 lots number three hundred and fifty six and  
 red and sixty seven inclusive, crossing on Street  
 placed at the Northwest corner of lot no. 291  
 in this 2<sup>nd</sup> addition a portion of lots no. 290  
 in the 1<sup>st</sup> addition as a continuation of West  
 also using a portion of lots no. 346, 496  
 Barnes's addition as a continuation of the  
 street to intersect Franklin Street as indicated  
 the above attached. Plotted on a scale of  
 to the inch Amherst Aug. 6. 1872.  
 Edwin Belden, Surveyor

Isaac G. Hayes's Additional Town Plat of  
 Amherstville in the Township of Amherst  
 Lorain County Ohio and being a part of town lot number  
 thirty seven 071. I do hereby certify that I have surveyed  
 and laid out the said additional town plat of Amherstville  
 and being lot number three hundred and fifty six and  
 two hundred and sixty seven inclusive, crossing  
 and to be planted at the northwest corner of lot  
 two hundred and thirty two as per plat. (Scale of  
 one inch to the perch. Edwin Belden Surveyor  
 August 8<sup>th</sup> 1871

James Jackson  
 Sarah Jackson

I, Sarah Jackson  
 do hereby certify that I have surveyed  
 and laid out the above named town plat  
 and being lot number three hundred and fifty six and  
 two hundred and sixty seven inclusive, crossing  
 and to be planted at the northwest corner of lot  
 two hundred and thirty two as per plat. (Scale of  
 one inch to the perch. Edwin Belden Surveyor  
 August 8<sup>th</sup> 1871

I do hereby certify that I did examine the said Sarah Jackson  
 and apart from her said husband and did then and there make known to her  
 the contents of the foregoing plat and upon that examination she declared that she  
 did voluntarily sign said and acknowledge the same and that she is still satisfied  
 with the same. My commission expires on the 1<sup>st</sup> day of March 1871  
 Homer Spruell, Notary Public

Vacation: Dec. 1 1871, 651-84