PPN: 02-02-018-000-094-095
#06-02122

60 0 60 120
SCALE IN FEET
1"= 60'

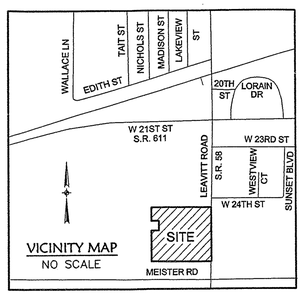

VICINITY MAP
NO SCALE

SURVEYOR'S NOTES

1. Bearings are based on an assumed meridian and are to denote angles only.

2. Pertinent records used are as shown hereon.

3. This map and the survey on which it is based have been prepared with the benefit of a Title Report prepared by Fidelity Title Insurance Company, having an effective date of December 28, 2005 at 7:00 AM.

4. Right of Way of Leavitt Road STATE ROUTE 58 is based on centerline of survey and is not based upon the original lot line.

References

Lorain County Tax Maps

Boundary Survey and Topography prepared by Kleinoeder–Schmidt & Assoc. dated June 2, 1979.

Boundary Survey prepared by Kleinoeder–Schmidt & Assoc. dated December 6, 1986 and revised July 7, 1987.

ALTA\ACSM Land Title Survey prepared by KS Assoc. Inc., dated December 15, 2004.

Location Plan Leavitt Road as recorded April 27, 1964 in Volume 23, Page 94 of Lot Consolidation and Split Map by Suhail and Suhail, Inc. dated July 25, 2004.

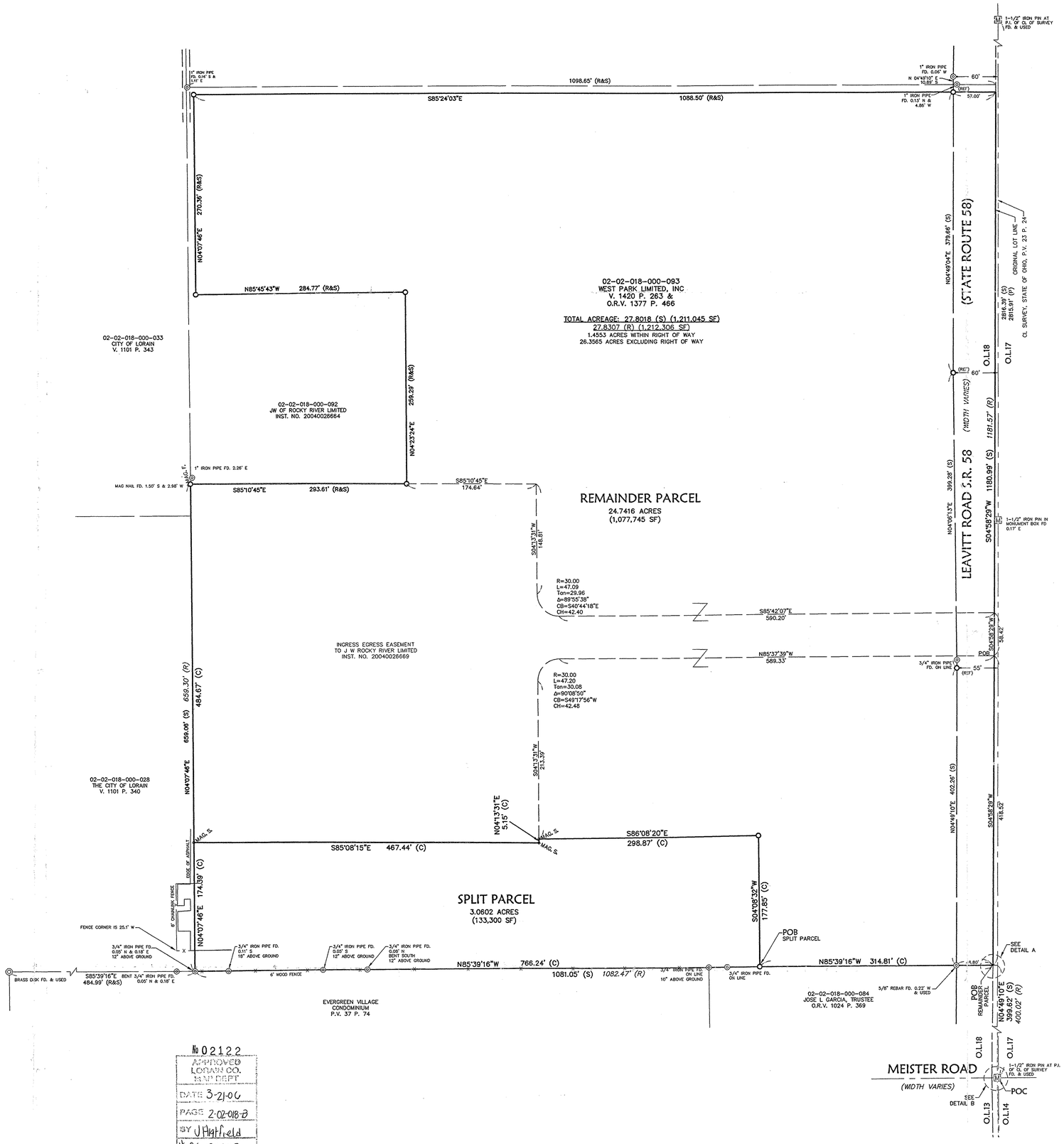

ABBREVIATIONS

(C) = CALCULATED
CL = CENTERLINE
FD. = FOUND
INST. = INSTRUMENT
O.R.V. = ORIGINAL RECORD VOLUME
P. = PAGE
P.I. = POINT OF INTERSECTION
POC = POINT OF COMMENCEMENT
POB = POINT OF BEGINNING
P.V. = PLAT VOLUME
(R) = RECORD
(REF) = REFERENCE
(S) = SURVEYED
V. = VOLUME

(P) = LOCATION PLAN LEAVITT ROAD AS RECORDED IN VOLUME 23, PAGE 94 OF THE LORAIN COUNTY PLAT RECORDS.

LEGEND

(REF) 5/8" X 30" REBAR SET WITH ORANGE CAP MARKED "KS ASSOC INC REF MARKER

5/8" X 30" REBAR SET WITH YELLOW CAP MARKED "KS ASSOC INC PROP MARKER

IRON PIN/PIPE FOUND AS DESCRIBED

MONUMENT BOX

MAG. F. MAG NAIL FOUND

MAG. S. MAG NAIL SET

CENTERLINE

ORIGINAL LOT LINE

RIGHT OF WAY LINE

EASEMENT LINE

FENCE LINE

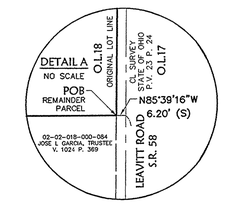

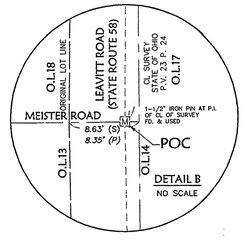

APPROVED BY THE CITY PLANNING COMMISSION REQUIRED
William E. Dobe 3-8-06
SECRETARY LORAIN CITY PLANNING COMMISSION

APPROVED
AS TO DESCRIPTION ONLY
Date 3/20/06
City Engineer
For Beverly Hasken
Engineering Dept.

№ 02122
APPROVED
LORAIN CO.
MAP DEPT.
DATE 3-21-06
PAGE 2-02-018-B
BY J Hatfield
06-02122

Date of Survey: January 16, 2006

Robert G. Hoy 02/21/2006
Robert G. Hoy, P.S. Date
Professional Surveyor Ohio Reg. No. 8142

STATE OF OHIO
ROBERT G. HOY
8142
REGISTERED
PROFESSIONAL SURVEYOR

DATE: 1-26-06	REVISIONS	DATE	DESCRIPTION	BY	
DRAWN BY: MAM					
CH'D BY: RGH					
DWG. NAME: 0-SPLIT01.dwg					
PATH: 05400\ldt\control\dwg					
F.B. FB 742 P. 43		2-21-06	ADD BEARINGS AND DISTANCE TO EASEMENT	DLR	

KS ASSOCIATES
KS Associates, Inc.
260 Burns Rd., Suite 100
Elyria, Ohio 44035
Phone (440) 365-4730
Fax (440) 365-4790
mailroom@ksassoc.com
www.ksassoc.com

BOUNDARY SURVEY AND SPLIT MAP

PART OF ORIGINAL BLACK RIVER TOWNSHIP LOT 18 TRACT 2,
CITY OF LORAIN, COUNTY OF LORAIN,
STATE OF OHIO

SHEET 1 OF 1
JOB NO. 05400

R:\05000\05400\ldt\control\dwg\0-SPLIT.dwg 2/21/2006 3:02:47 PM EST