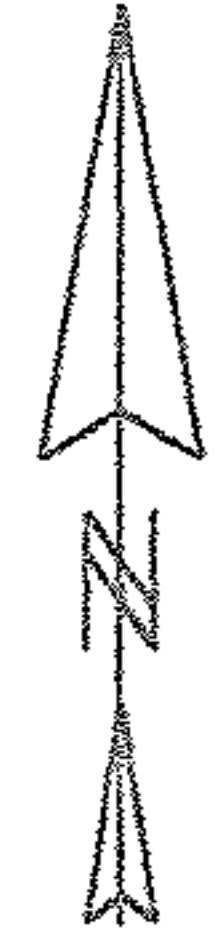
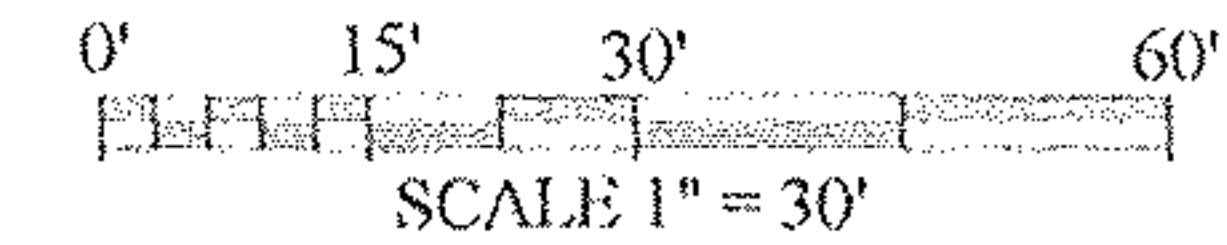


3/4" IRON PIPE
MONUMENT FOUND

WALKER ROAD

JAMES P. & PATRICIA A. KENDERA
DEED VOLUME 929, PAGE 390

APPROVED
LORAIN CO.
MAP DEPT.
DATE 2/10/06
PAGE 4-00-020
BY D. HOLLAND
PROJECT #06-01271-C



S 89°38'20"E 351.25'

31.27'

5/8" CAPPED IRON PIN
FOUND (REITZ ENG.)

5/8" CAPPED IRON PIN
FOUND (REITZ ENG.)

KENNETH E. REISINGER
DEED VOLUME 406, PAGE 7

(104) -014

0.806 ACRES TO CENTERLINE
0.737 ACRES TO RIGHT OF WAY

S 1°17'05"W
100.00'

SUBLOT 95

5/8" CAPPED IRON PIN
FOUND (REITZ ENG.)

N 89°38'20"W 351.40'
320.00'

DRILLHOLE
FOUND

SUBLOT 22

SUBLOT 96

THE FAIRWAYS SUBDIVISION No. 2
VOLUME 42, PAGE 59

THE FAIRWAYS SUBDIVISION No. 5
VOLUME 44, PAGE 40

LEGACY POINTE
PARKWAY

5/8" CAPPED IRON
PIN FOUND
(REITZ ENG.)

MAP OF SURVEY
FOR

KENNETH E. REISINGER

KNOWN AS BEING PART OF SECTION 20
IN RANGE 16, TOWNSHIP 7 OF THE
CONNECTICUT WESTERN RESERVE

CITY OF AVON LAKE

COUNTY OF LORAIN - STATE OF OHIO

PERTINENT DOCUMENTS USED:


DEED OF RECORD FOR SURVEYED PARCEL
AND ADJOINING DEED OF RECORD.

THE FAIRWAYS SUBDIVISION No. 2
RECORDED IN VOLUME 42, PAGE 59

THE FAIRWAYS SUBDIVISION No. 5
RECORDED IN VOLUME 44, PAGE 40

THIS MAP OF SURVEY REPRESENTS A TRUE FIELD SURVEY
PERFORMED BY ME ON JANUARY 27, 2006. IRON PINS SET
ARE 5/8" X 30" REBAR CAPPED "BENCHMARK #7094".
BEARINGS SHOWN HEREON ARE TO AN ASSUMED MERIDIAN
AND ARE USED TO DENOTE ANGLES ONLY. DISTANCES ARE
EXPRESSED IN FEET AND DECIMAL PARTS THEREOF IN
ACCORDANCE WITH OHIO ADMINISTRATIVE CODE 4733-37.

James A. Ziemba 1-31-2006
JAMES A. ZIEMBA PROFESSIONAL SURVEYOR #7094



BENCHMARK SURVEY COMPANY
5964 SOUTH RIDGE ROAD
MADISON, OHIO 44057
1-440-428-8599
JANUARY 27, 2006