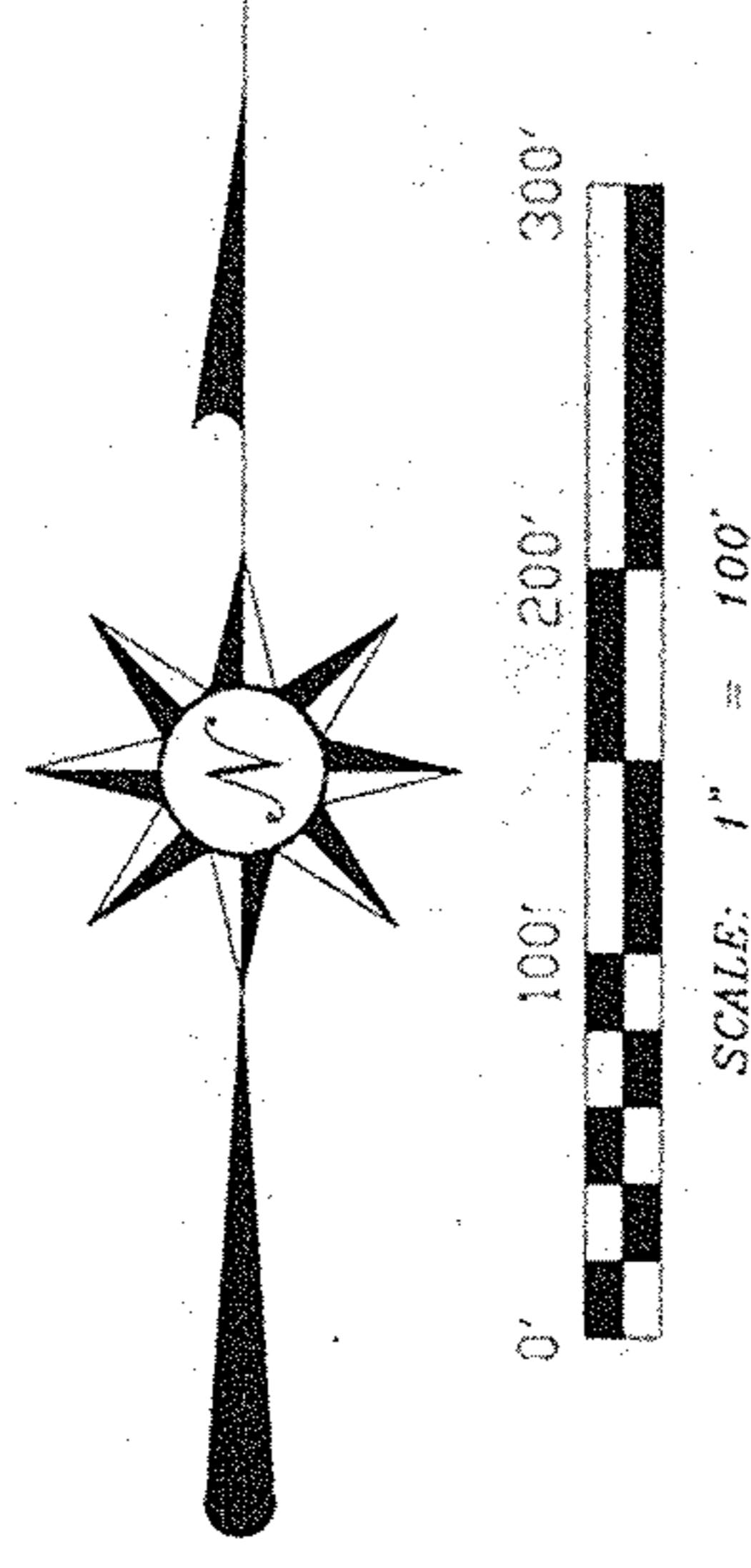


MAP OF SURVEY, LOT SPLIT AND ASSEMBLY

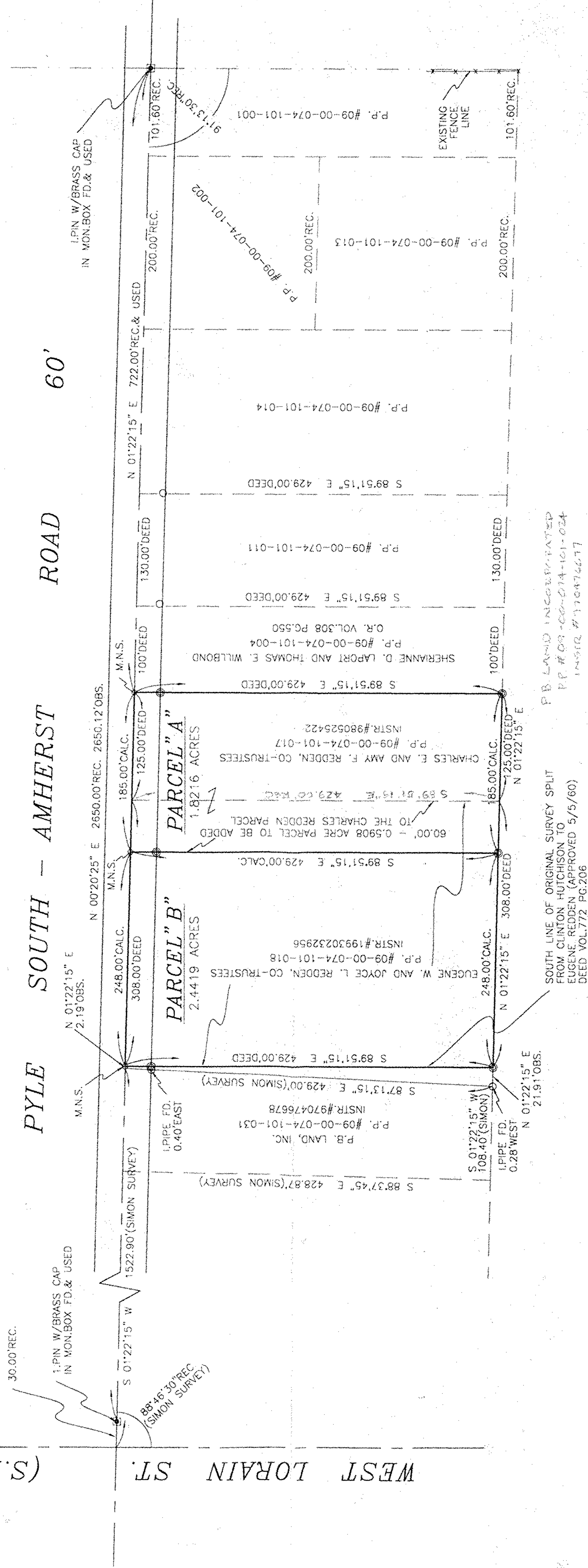
PREPARED FOR

JOYCE L. REDDEN

SITUATED IN THE TOWNSHIP OF RUSSIA, COUNTY OF LORAIN, STATE OF OHIO AND BEING KNOWN AS PART OF ORIGINAL RUSSIA TOWNSHIP LOT 74. ALSO BEING ALL OF THOSE LANDS DEEDED TO EUGENE W. AND JOYCE L. REDDEN, CO-TRUSTEES, IN DEED INSTRUMENT #19930232956 OF LORAIN COUNTY DEED RECORDS.




WEST LORAIN ST. (S.R. 511)



SURVEYOR'S STATEMENT

DISTANCES ARE EXPRESSED IN FEET AND DECIMAL PARTS THEREOF. BEARINGS ARE TO AN ASSUMED MERIDIAN AND ARE USED TO INDICATE ANGLES ONLY. PERMANENT MONUMENTS WERE FOUND OR SET AS INDICATED HEREON. ALL OF WHICH I DECLARE TO BE CORRECT TO BE CORRECT TO THE BEST OF MY ABILITY AND BELIEF.

Thomas M. Snezek
 THOMAS M. SNEZEK, R.L.S. #7051
 DATE 10-4-05



LEGEND:

- CENTERLINE OF RIGHT-OF-WAY
- RIGHT-OF-WAY LINE
- NEW PARCEL BOUNDARIES
- EXISTING PROPERTY LINES
- SECTION OR ORIGINAL LOT LINES
- EXISTING 3/4" IRON PIPE FOUND
- MAGNETIC NAIL SET
- 5/8" IRON PIN WITH IDENTIFICATION CAP SET MARKED "T.M.SNEZEK S-7051"

APPROVED
 LORAIN CO. MAP DEPT.
 DATE 12-7-05
 P.P. #09-00-074
 BY VHA/fld
 #05-02054

#02054