


MAP OF SURVEY
 for
593 ELYRIA AVENUE
 CITY OF AMHERST
 COUNTY OF LORAIN - STATE OF OHIO
 prepared by
McSTEEN & ASSOCIATES, INC.
 26451 CUNTISS WRIGHT PARKWAY
 RICHMOND HEIGHTS, OHIO 44143



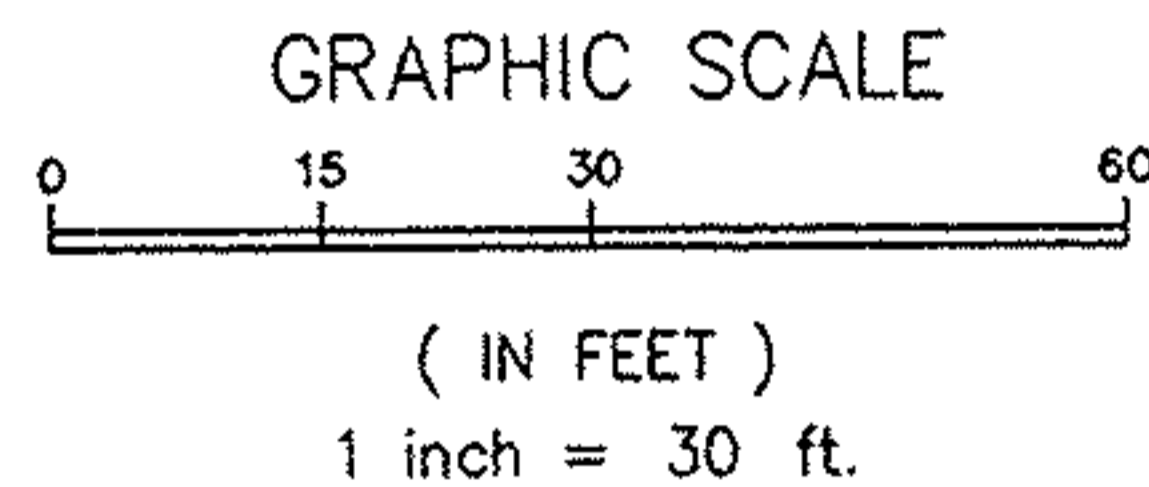

01-11-2000

Timothy J. Feller, Registered Professional Surveyor No. 7104
 Job No. 00-003

Bearings shown hereon are to an assumed meridian and are used to denote angles only. Distances are given in feet and decimal parts thereof. All iron pins shown as set are 30" long 1/2" rebar with an identification cap stamped "McSteen 7104".

#00 297-D

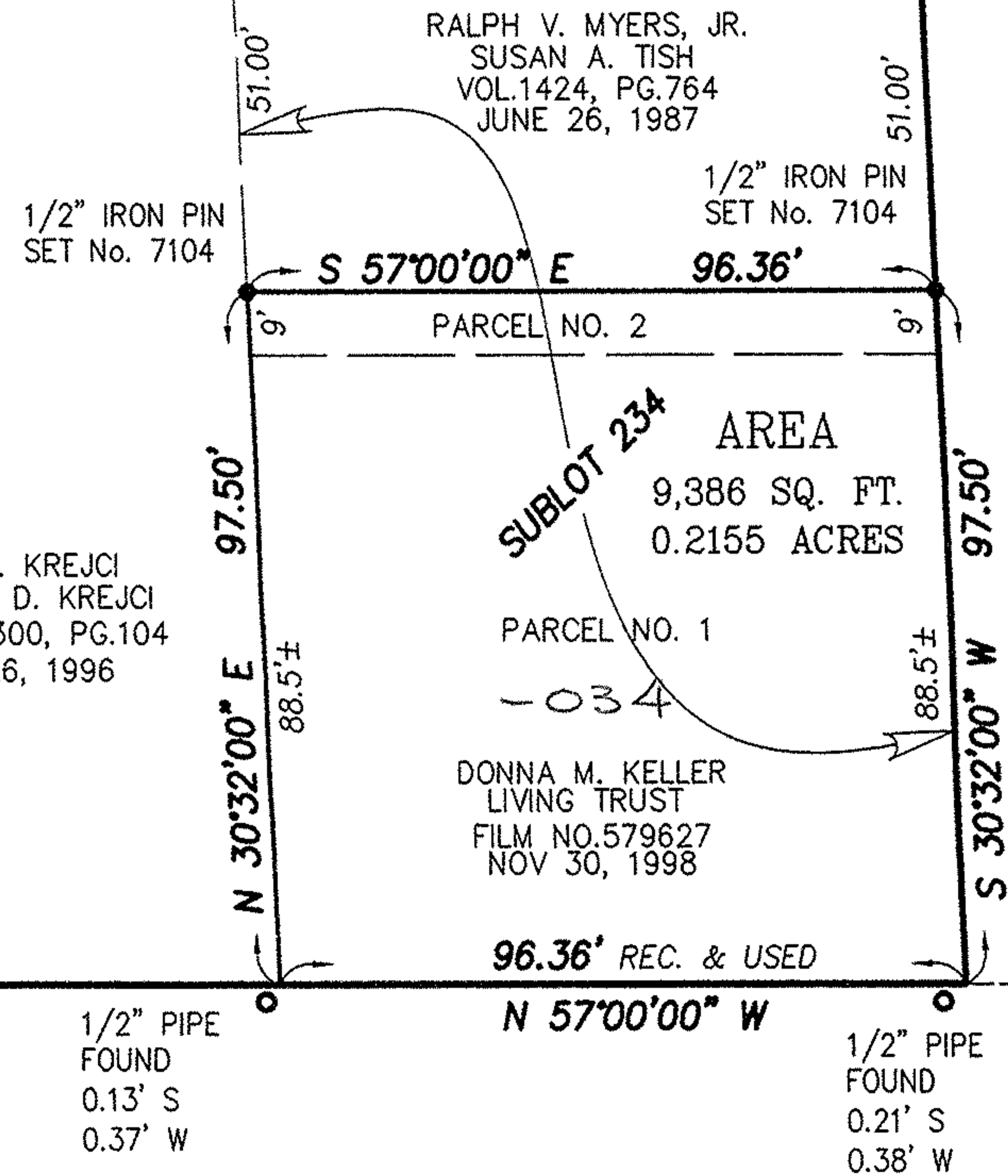
APPROVED
 LORAIN CO.
 MAP DEPT
 DATE 2-28-2000
 PAGE 500-024-B
 BY *J. Feller*
 # 00297-D



WEST STREET 50'

EAST STREET 50'

ELYRIA AVENUE 60'



837.09' OBS.