

PLAT OF A SURVEY FOR
JOHN KASPER
TO
JERROD KASPER

VERMILION ROAD
ORIGINAL LOT NO. 6
TRACT 13
HENRIETTA TOWNSHIP
LORAIN COUNTY, OHIO

MARY CARVER
D.V. 935 PG. 1123
-005

JOHN C. KASPER, III
O.R. 992 PG. 852
-008

SPLIT PARCEL
2.066 Ac.

VERMILION ROAD (60')

N 1°30'00" E
300.00'

N 89°10'00" E
300.00'

1/2" I.B.

3/4" I.P.

PRINCIPAL PLACE
OF BEGINNING

BARN

S 1°30'00" W 300.00'

S 89°10'00" W
300.00'

1/2" I.B.

1/2" I.B.

70.01'

1/2" I.B.

N 1°30'00" E 501.15'

1/2" I.B.

151.14'

BEGIN @ P.K.
NAIL SET

JOHN C. KASPER, III
O.R. 985 PG. 888
-007

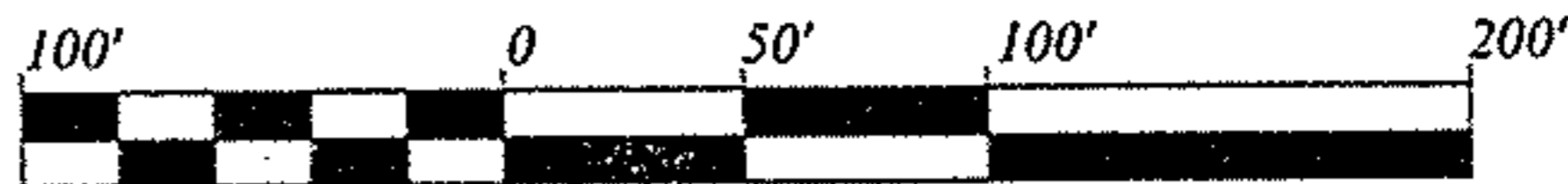
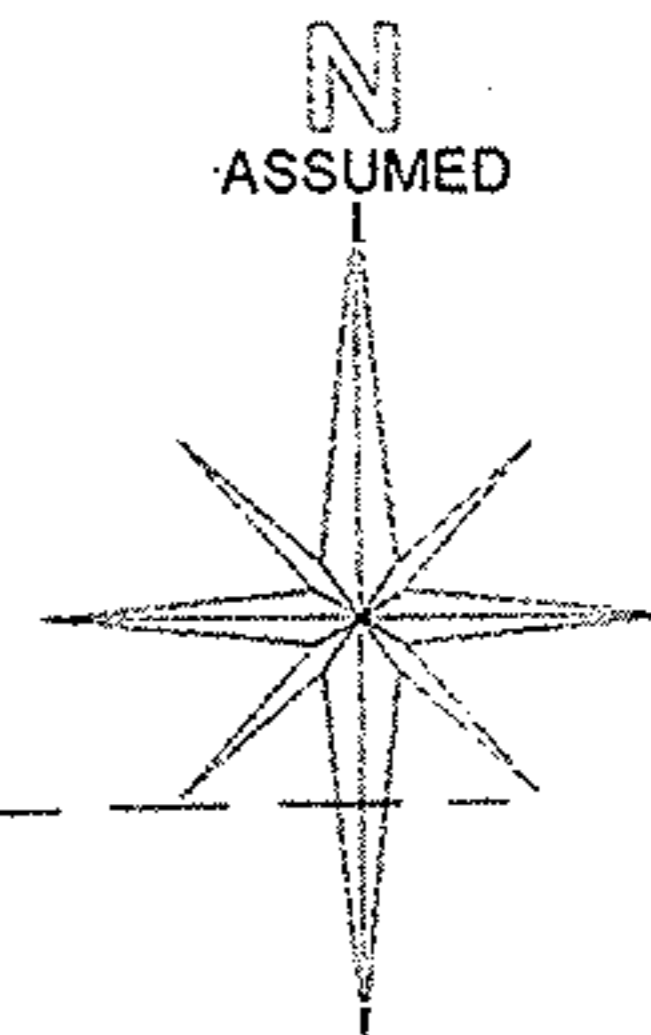
HOWARD A. BORN, JR.
O.R. 61 PG. 745
-004

#00439


APPROVED LORAIN CO. MAP DEPT
DATE 5-23-2000
PAGE 8-G
BY <i>Earl H. Hunter</i>
#00439

LEGEND:

- ▲ P.K. NAIL SET
- IRON PIN FOUND
- 1/2" IRON BAR SET



1" = 100'



-010

LOT 6

LOT 7

PREPARED BY:
EARL H. HUNTER, P.S.
14511 S.R. 113
WAKEMAN, OHIO 44889
(440) 965-5649