
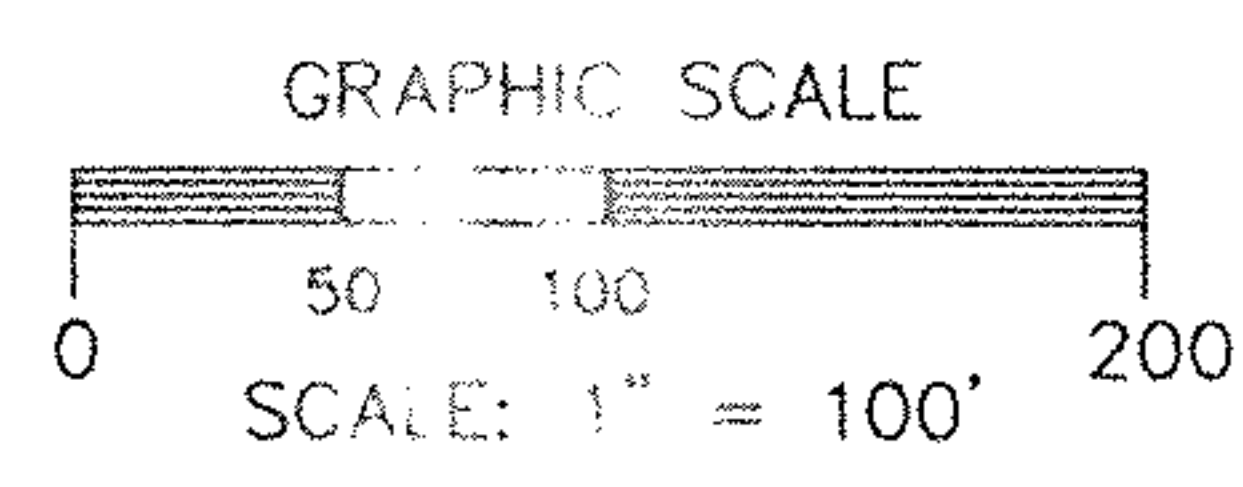


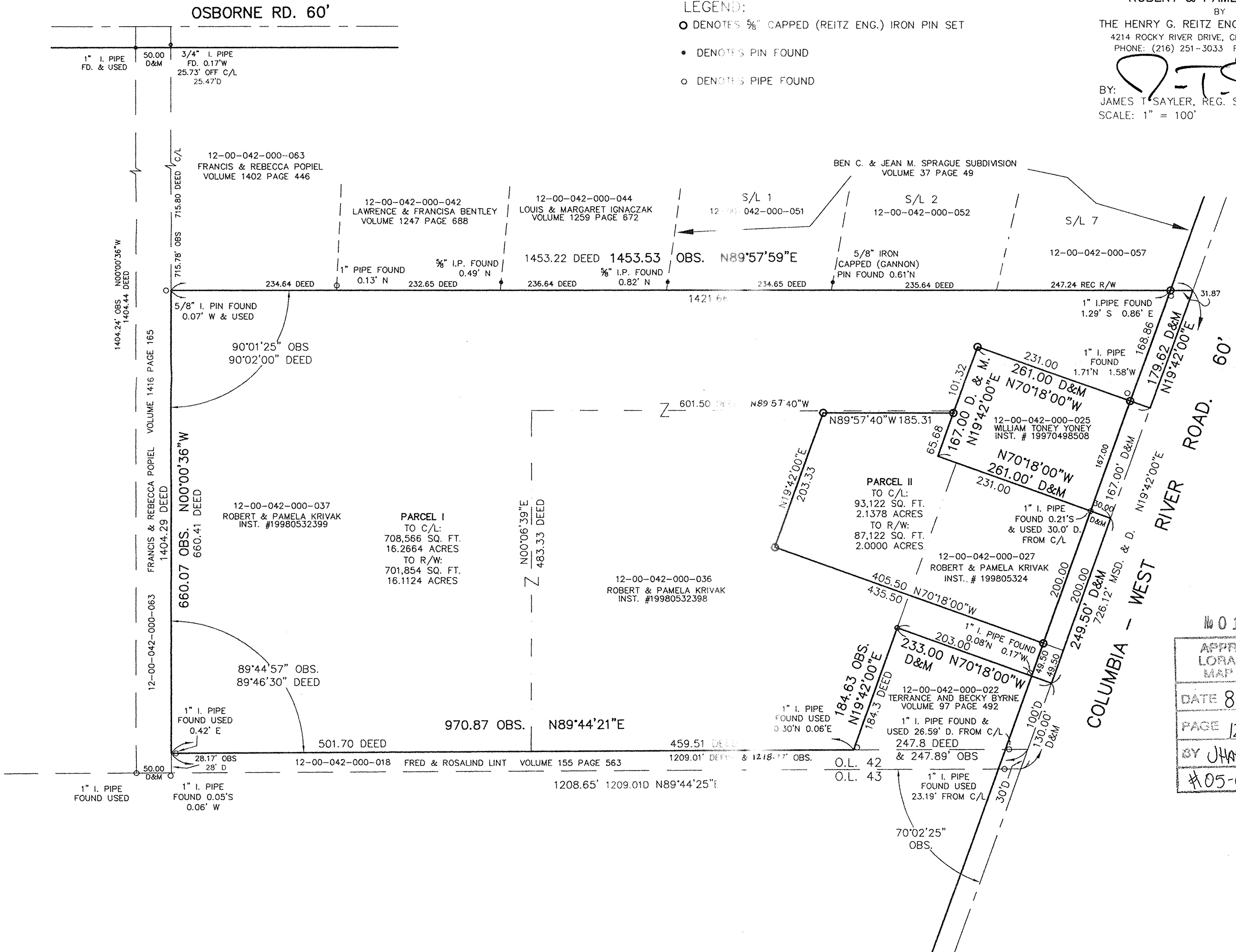
SURVEY  
OF  
18.4042 ACRES  
ON  
COLUMBIA WEST RIVER ROAD  
BEING PART OF  
ORIGINAL LOT 42  
IN  
COLUMBIA TOWNSHIP  
LORAIN COUNTY, OHIO

FOR  
**ROBERT & PAMELA KRIVAK**  
BY  
THE HENRY G. REITZ ENGINEERING COMPANY  
4214 ROCKY RIVER DRIVE, CLEVELAND, OH. 44135  
PHONE: (216) 251-3033 FAX: (216) 251-5149

BY:  PRES.  
JAMES T. SAYLER, REG. SURVEYOR NO. S-7425  
SCALE: 1" = 100' JULY, 2005



- LEGEND:**
- DENOTES 5/8" CAPPED (REITZ ENG.) IRON PIN SET
  - DENOTES PIN FOUND
  - DENOTES PIPE FOUND



BASED ON BEARING ON  
WEST RIVER ROAD N19°42'00"E

No 01991

APPROVED LORAIN CO. MAP DEPT
DATE 8-30-05
PAGE 12-00-042-B
BY JHATfield
#05-0891