

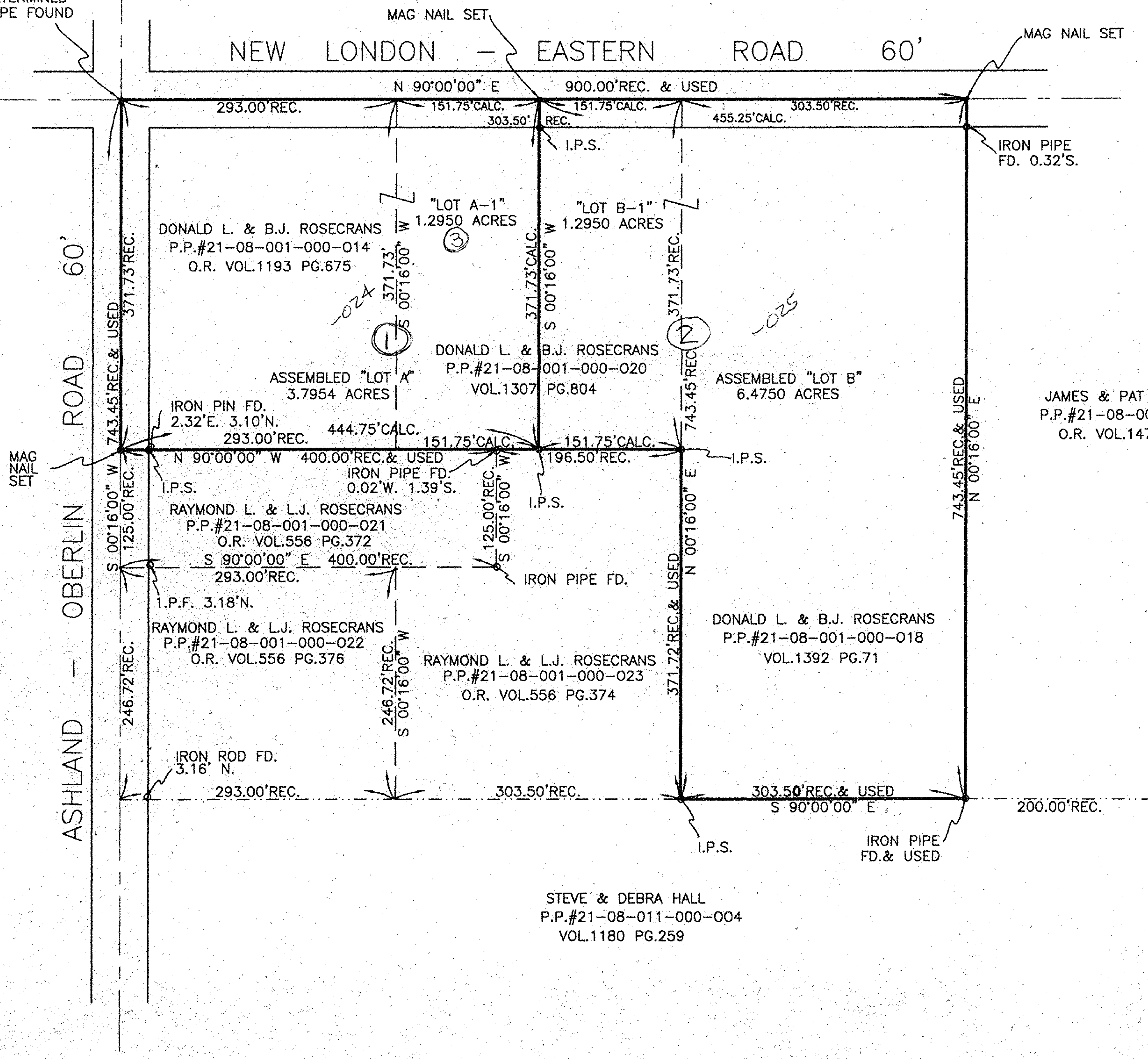
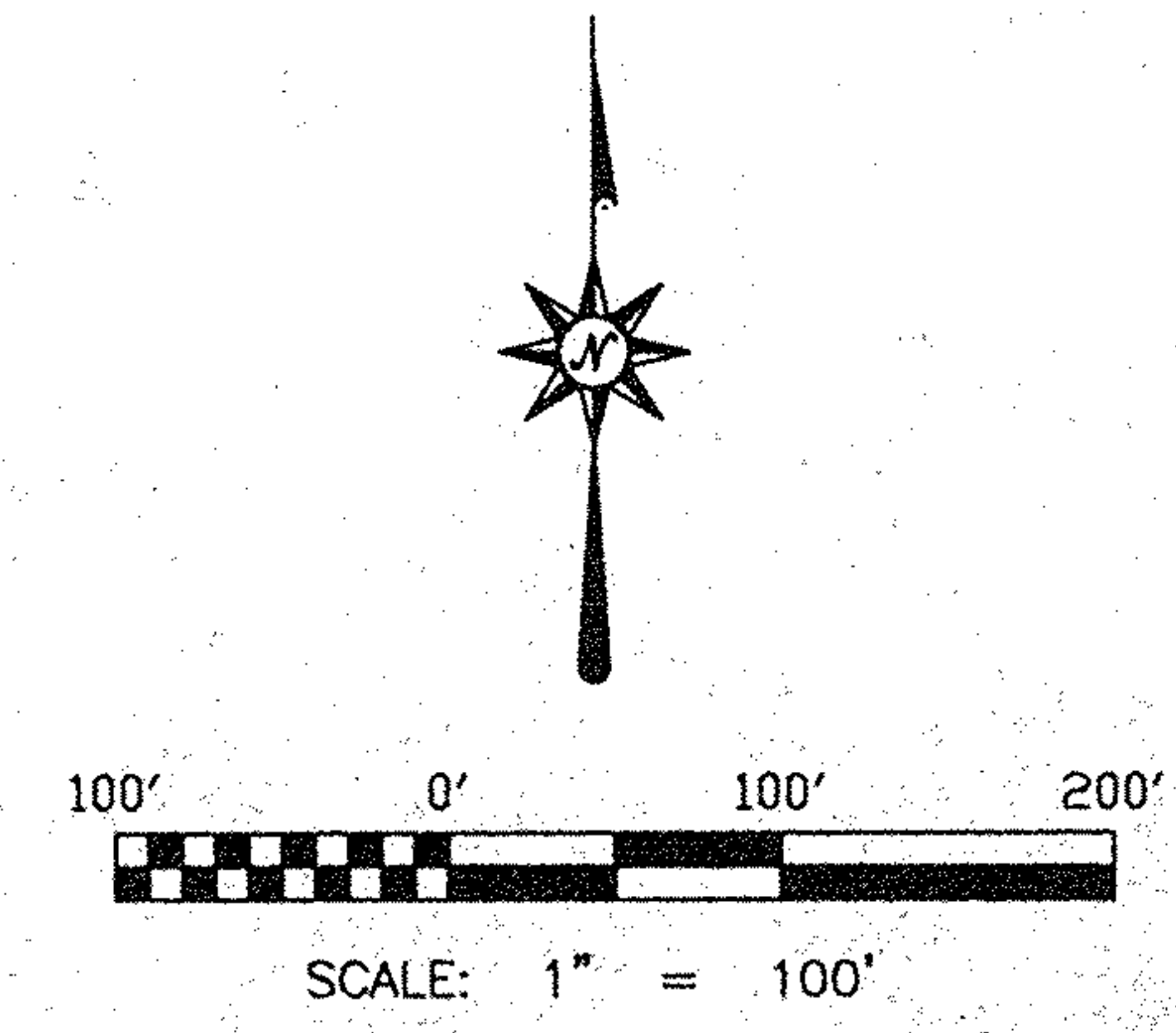
MAP OF SURVEY, LOT SPLIT AND ASSEMBLY

PREPARED FOR

DONALD L. AND BETTY J. ROSECRANS

SITUATED IN THE TOWNSHIP OF HUNTINGTON, COUNTY OF LORAIN, STATE OF OHIO
AND BEING KNOWN AS PART OF ORIGINAL HUNTINGTON TOWNSHIP LOT 1, TRACT 8

MAG NAIL SET
NOTE:
WEAK MAGNETIC
READING DETERMINED
NO IRON PIPE FOUND




SURVEYOR'S STATEMENT

DISTANCES ARE EXPRESSED IN FEET AND DECIMAL PART THEREOF. BEARINGS ARE TO AN ASSUMED MERIDIAN AND ARE USED TO INDICATE ANGLES ONLY. PERMANENT MONUMENTS WERE FOUND OR SET AS INDICATED HEREON. —○— I.P.S. INDICATES A 5/8" IRON PIN WITH IDENTIFICATION CAP MARKED "T.M. SNEZEK, R.L.S.7051" SET. ALL OF WHICH I DECLARE TO BE CORRECT TO THE BEST OF MY ABILITIES AND BELIEF.

Thomas M. Snezek
 THOMAS M. SNEZEK, R.L.S. 7051

12-20-99
 DATE



#00357

APPROVED LORAIN CO. MAP DEPT
DATE 2-17-2000
PAGE 21-G
BY <i>J. Gilbert</i>
#00-00357