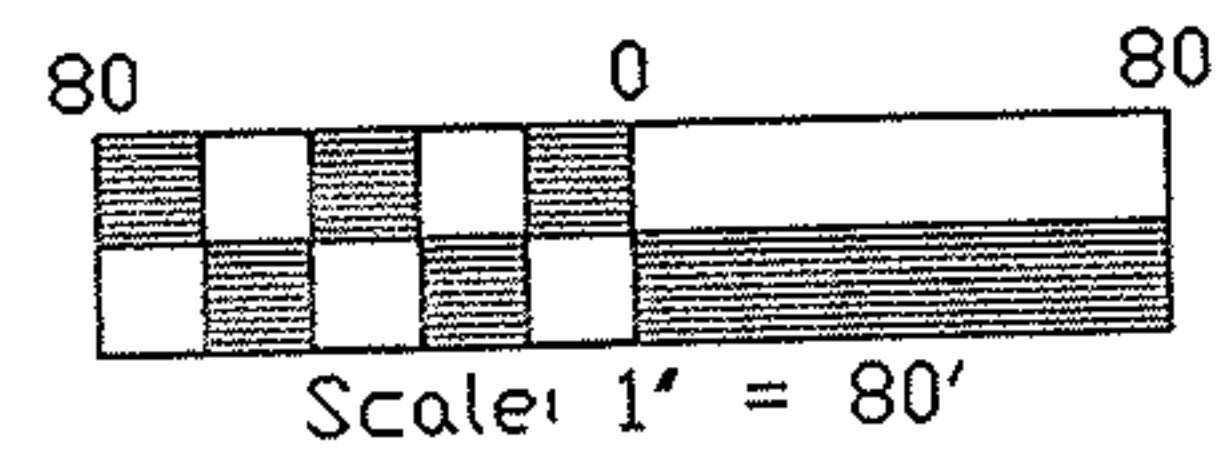


# LOT SPLIT

FOR  
P.P. #. 05-00-065-000-034

SITUATED IN THE TOWNSHIP OF AMHERST,  
COUNTY OF LORAIN AND STATE OF OHIO



- I PIN/PIPE FD.
- I. P. SET OR TO BE SET
- \* P.K. NAIL SET

AMHERST TOWNSHIP TRUSTEES:

*Dennis L. Abraham*  
DENNIS L. ABRAHAM

*Neal Lynch*  
NEAL LYNCH

*David C. Urig*  
DAVID C. URIG

AMHERST TOWNSHIP CLERK:

*John Koval*  
JOHN KOVAL

AMHERST TOWNSHIP ZONING INSPECTOR:


*Don Gargas*  
DON GARGAS

OWNER:

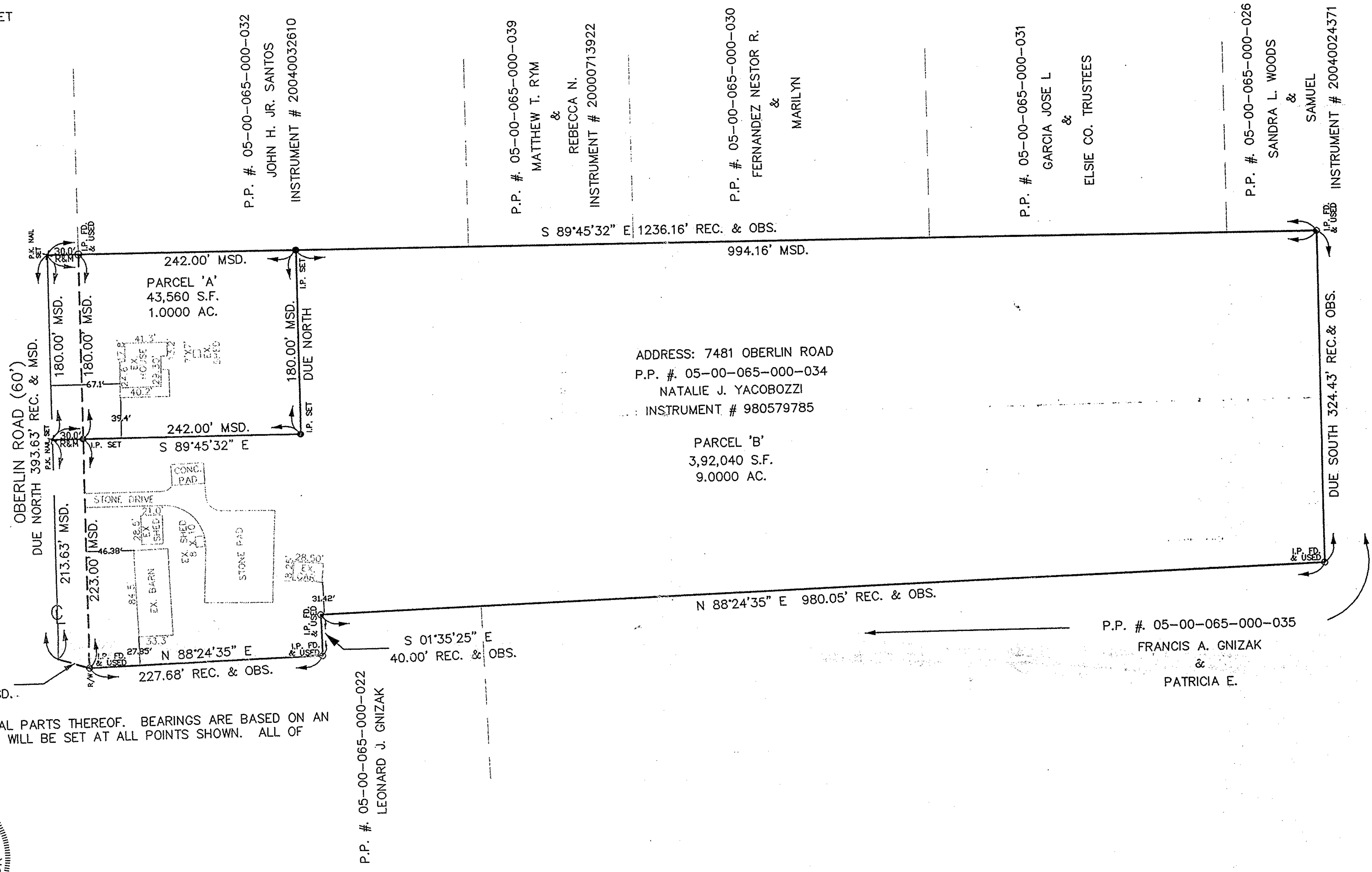
*Natalie J. Yacobozi*  
NATALIE J. YACOBOZZI

CERTIFICATE:

DISTANCES ARE SHOWN IN FEET AND DECIMAL PARTS THEREOF. BEARINGS ARE BASED ON AN ASSUMED MERIDIAN. IRON PINS ARE SET OR WILL BE SET AT ALL POINTS SHOWN. ALL OF WHICH I BELIEVE TO BE CORRECT.



EHTESHAM M. SUHAIL, P.S. 7806



**Suhail & Suhail, Inc.**  
Consulting Engineers & Surveyors  
8401 Chagrin Road, Suite 17  
Chagrin Falls, Ohio 44023  
(440) 708-1330 Fax: (440) 708-1334

DR. BY MFA  
CHK. BY MA  
DATE JUNE 17, 2005  
SCALE 1" = 80'

**LOT SPLIT**  
FOR  
**FOR P.P. # 05-00-065-000-034**

PREPARED FOR  
**NATALIE J. YACOBOZZI**

S&S JOB NO. 05109	SHEET NO. 1 OF 1
----------------------	---------------------