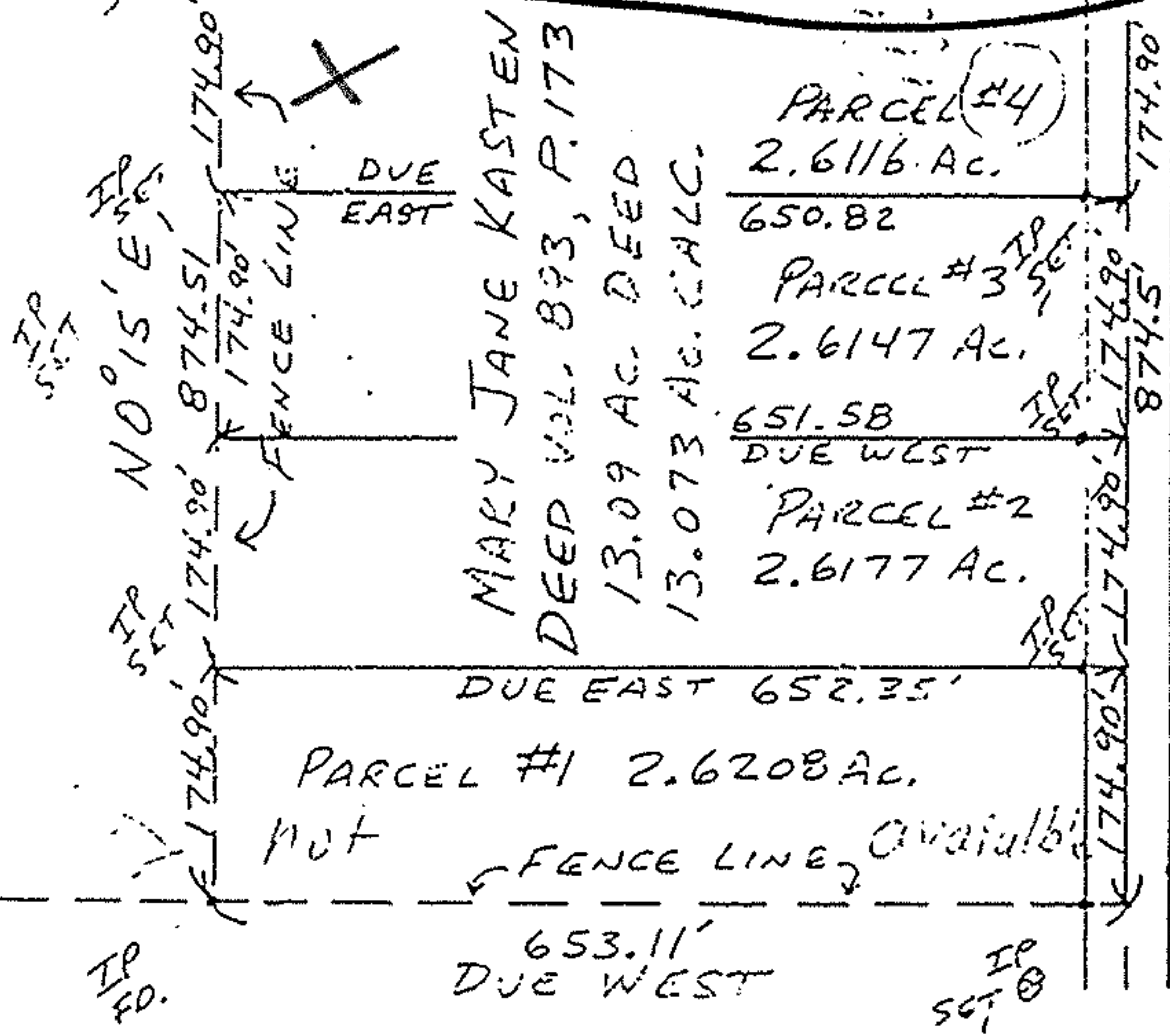
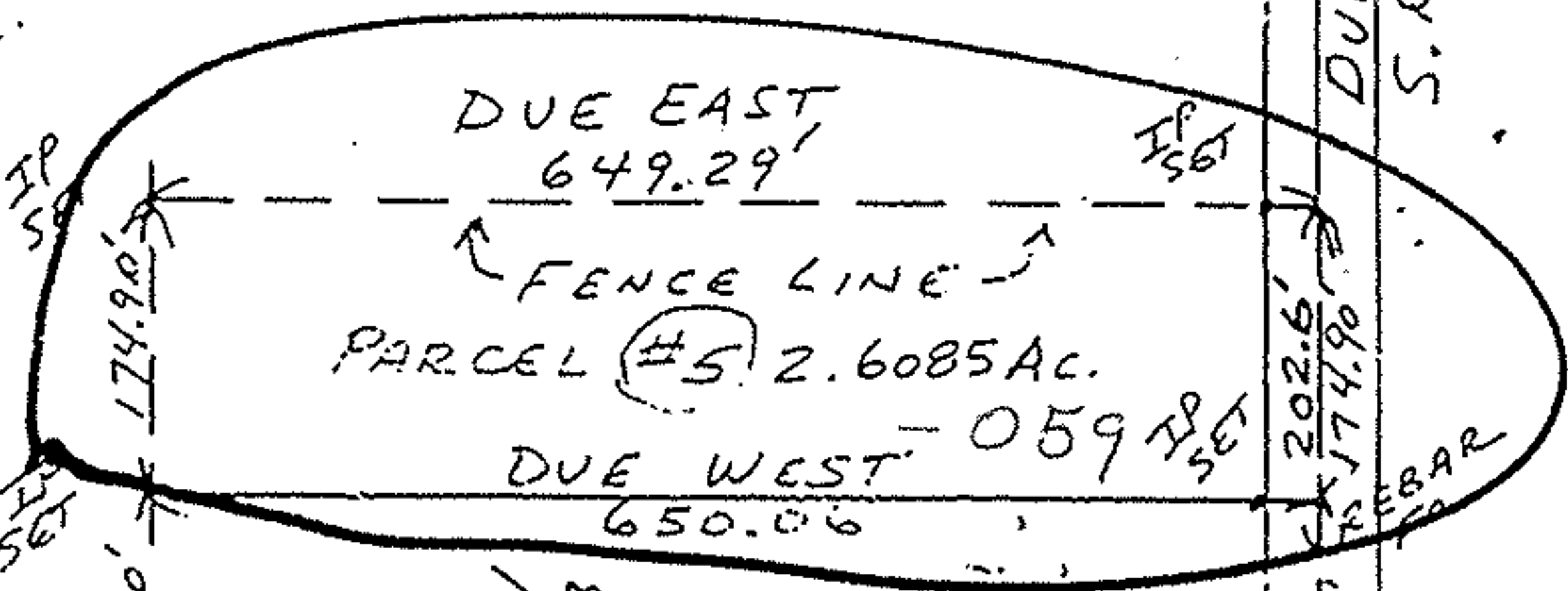


2.61 AC.

OSCAR S. RAPPING
DEED VOL. 1159, P. 787


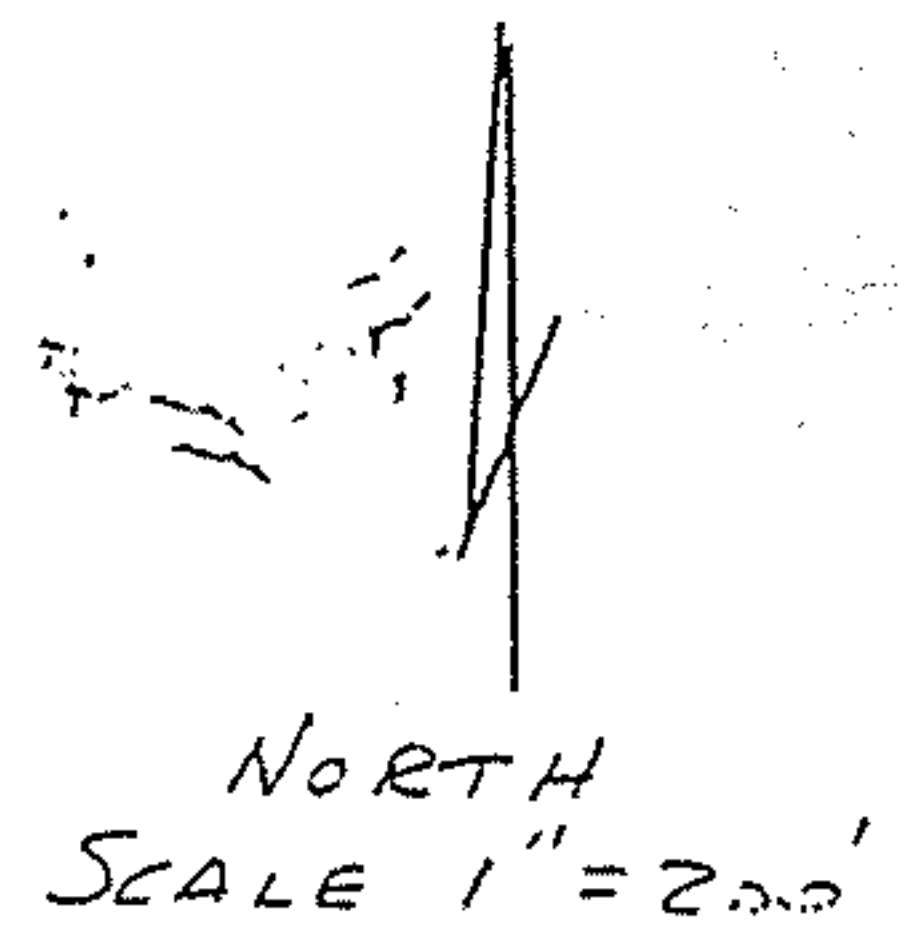


JAMES + FRANCES ROLLIN
DEED VOL. 1018, P. 874

#18749

DUE NORTH
S.R. 58 - ASHLAND - WELLINGTON
CO. (60)

APPROVED
LORAIN CO.
MAP DEPT.
DATE 12-4-89
PAGE 21-F
BY CAROLYN FRANCIS
VOID AFTER # 18749



John R. Hamilton, P.S.

NOTE: BEARINGS ARE ASSUMED AND FOR ANGULAR DESCRIPTION ONLY.

SURVEY FOR ALVIN FINKEL
TRACT 3 - HUNTINGTON TWP.
SCALE 1" = 200' 3/89
JOHN R. HAMILTON
REG. SURV. #6861