MAP OF SURVEY

OF THE

THE CHRISTINE YOCHEM, ETAL. PROPERTIES

PREPARED FOR

GREGG KLOSZ

SITUATED IN THE TOWNSHIP OF CAMDEN, COUNTY OF LORAIN, STATE OF OHIO AND BEING KNOWN AS PART OF ORIGINAL CAMDEN TOWNSHIP LOT 30, TRACT 11 AND BEING KNOWN AS ALL OF THOSE LANDS DEEDED TO CHRISTINE YOCHEM, SALLY HENNING, HOLLY EASTIN AND PENNY FABER IN DEED VOLUME 1123, PAGE 501 OF LORAIN COUNTY DEED RECORDS.

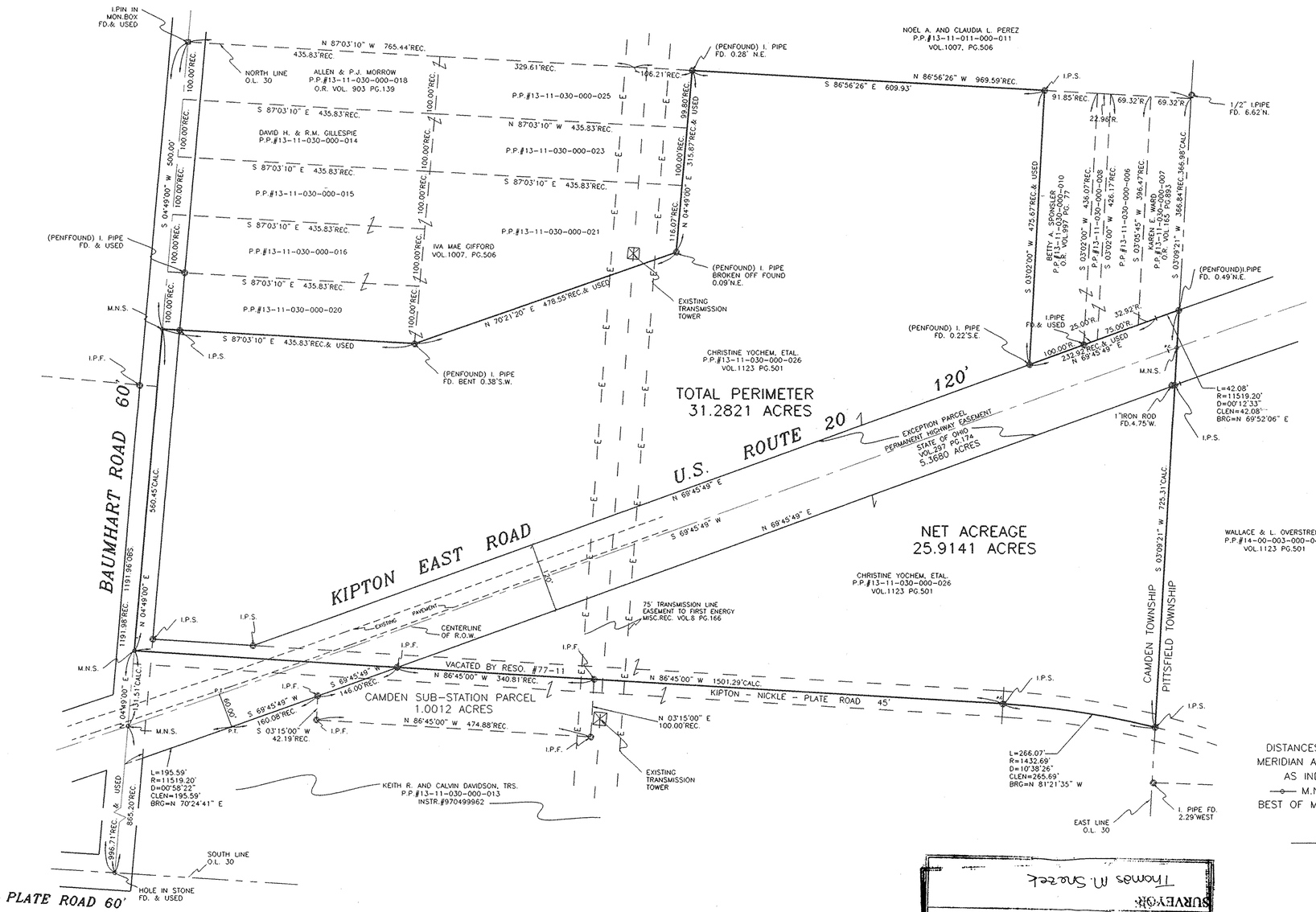

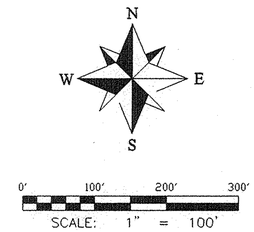

LOCATION MAP NTS

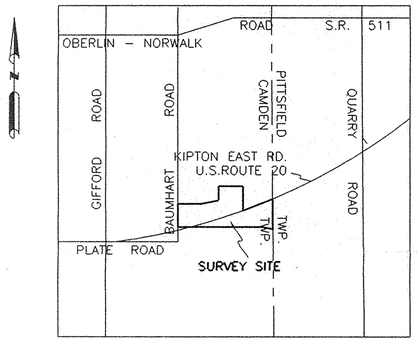

SURVEYOR'S STATEMENT

DISTANCES ARE EXPRESSED IN FEET AND DECIMAL PARTS THEREOF. BEARING ARE TO AN ASSUMED MERIDIAN AND ARE USED TO INDICATE ANGLES ONLY. PERMANENT MONUMENTS WERE FOUND OR SET AS INDICATED HEREON. —o— I.P.S. INDICATES A 5/8" IRON PIN WITH IDENTIFCATION CAP SET. —o— M.N.S. INDICATES A MAGNETIC NAIL SET. ALL OF WHICH I DECLARE TO BE CORRECT TO THE BEST OF MY ABILITIY AND BELIEF.

Thomas M. Snezek

THOMAS M. SNEZEK, R.L.S. #7051

STATE OF OHIO THOMAS M. SNEZEK S-7051 SURVEYOR

1-3-05
DATE

APPROVED LORAIN CO. MAP DEPT
DATE 1/11/05
PAGE 13-11-030
BY P. Holland
H05-01094-D

P.P. NO.	13-11-030-000-026
SPLIT #	H05-01094-D
Date of SURVEY	1-3-2005
MAP PAGE	13-11-030
SURVEYOR	Thomas M. Snezek

PROJECT #0429 1/3/05