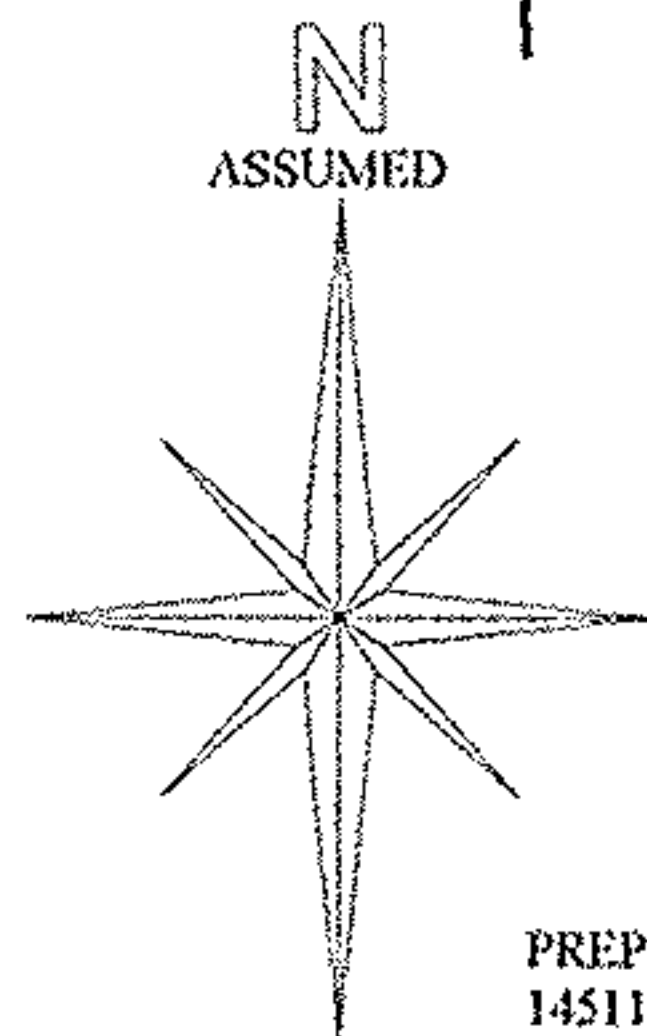
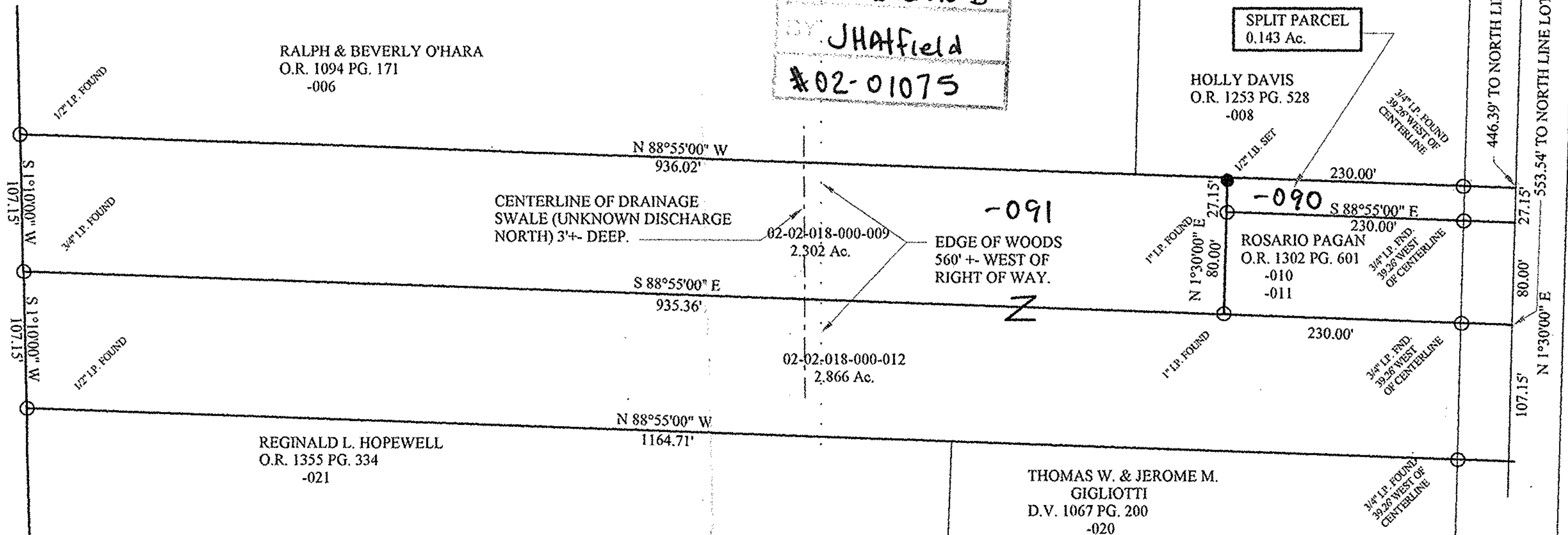


Waiting on good map showing the O.L. 18
 Ted Odell is getting 5/20/02

P.P.N
 02-02-018-000-009,-012

No 01075
 APPROVED
 LORAIN CO.
 MAP DEPT
 DATE 5-20-02
 PLAT 02-02-018-B
 BY JHATfield
 #02-01075


FRANK LUCAS
 O.R. 1168 PG. 63
 -032



LEGEND:

- IRON PIN FOUND
- 1/2" X 30" IRON BAR SET

PREPARED BY: EARL H. HUNTER, P.S.
 14511 STATE ROUTE 113
 WAKEMAN, OHIO 44889
 (440) 965-4316



Earl H. Hunter
 May 7, 1998

THOMAS W. & JEROME M.
 GIGLIOTTI
 D.V. 1067 PG. 200
 -020

PLAT OF SURVEY FOR
 APOSTLES DOCTRINE CHURCH

2400 LEAVITT ROAD
 LORAIN, OHIO.

BEING A PART OF ORIGINAL
 BLACK RIVER TOWNSHIP LOT
 NO. 18, TRACT 2, CITY OF LORAIN,
 COUNTY OF LORAIN, OHIO.

APPROVED
 AS TO DESCRIPTION ONLY
 Date *June 16, 1998*
 City of Lorain
 Per *James H. Hoskin*
 Engineering Dept.

APPROVED BY THE LORAIN CITY PLANNING
 COMMISSION. NO PLAT REQUIRED
William E. Dobis 6-17-98
 SECRETARY LORAIN CITY PLANNING COMMISSION

LEAVITT ROAD (S.R. 58) 80' RW