
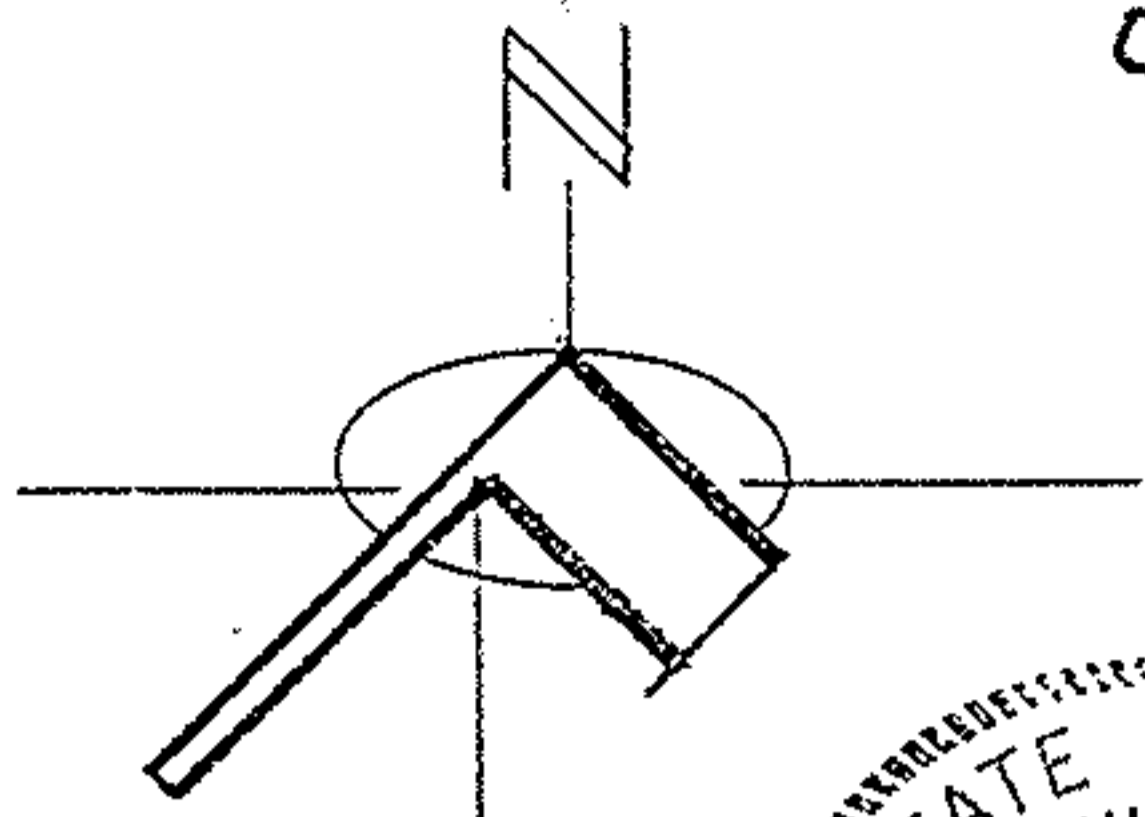


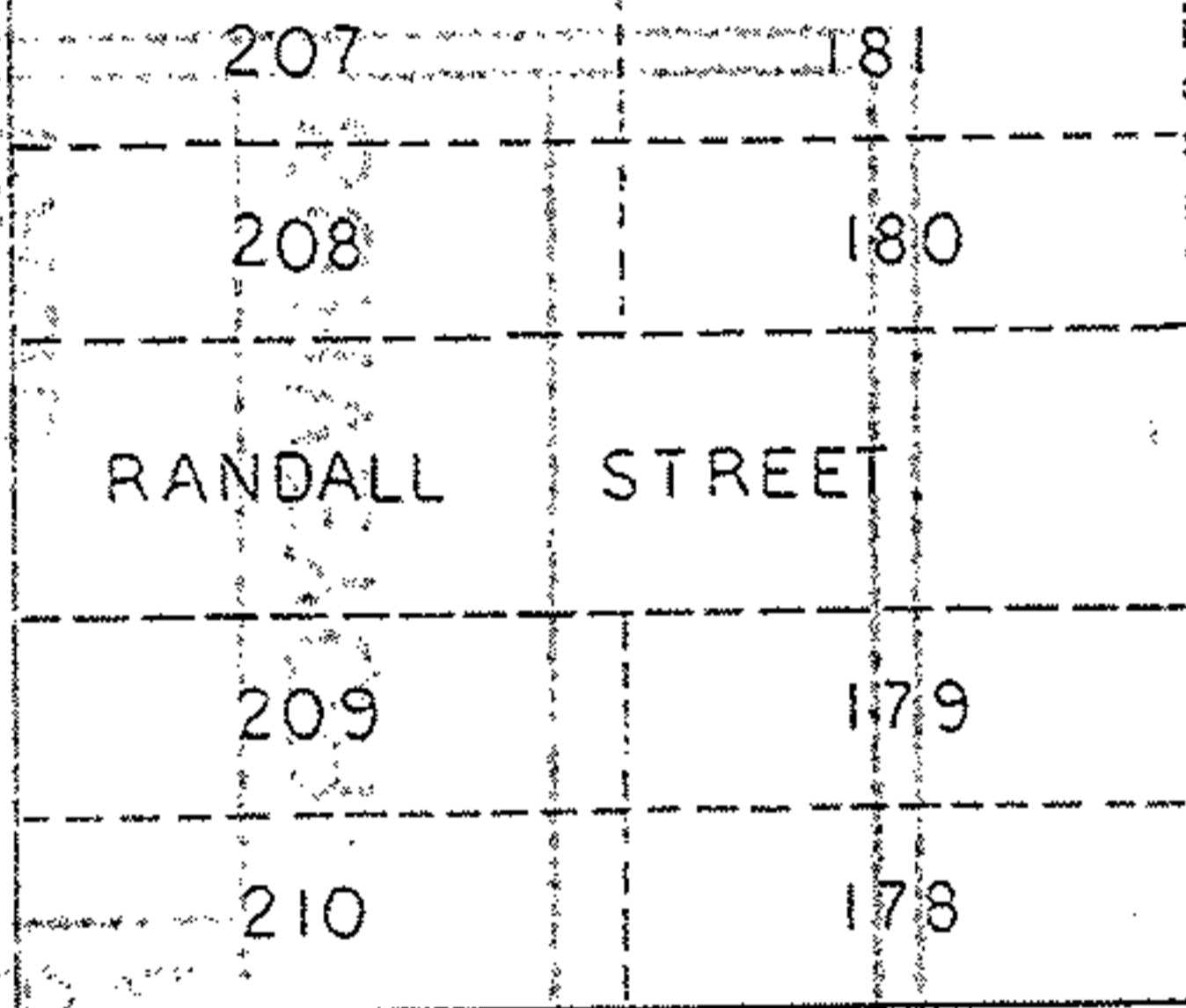
development consultants
4808 edgewood drive
lorain, ohio 44053

02-00-051-136-069;070;071;072



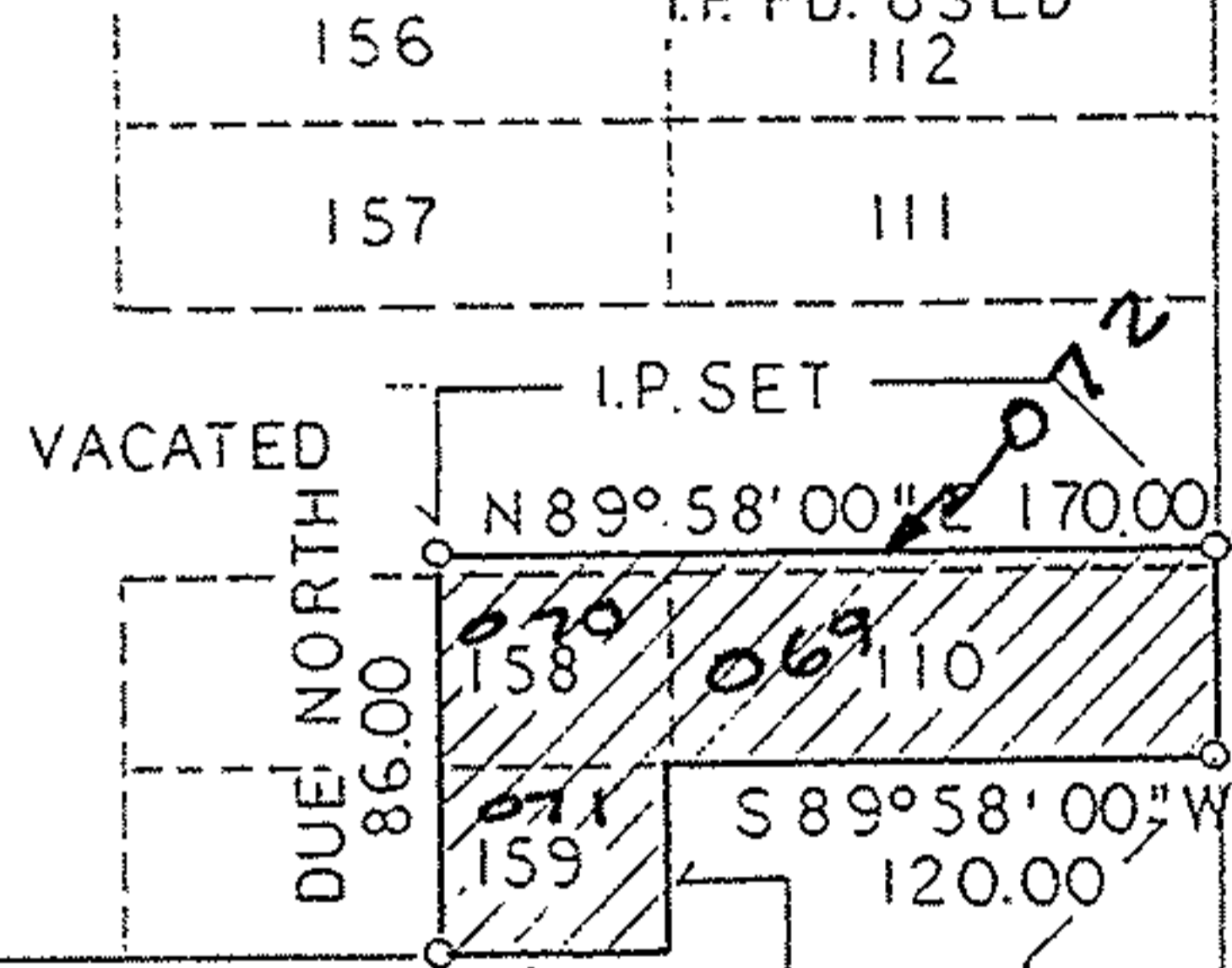
I.P. FD.
0.10' EAST
20768
APPROVED
LORAIN CO.
MAP DEPT.
DATE 3-17-94
PAGE 2-00-051 B
CAROLYN
BY FRANCIS
VOID # 20768
APPROVED

N 00° 34' 00" W 222.64'



RANDALL STREET

AUGUSTA AVE. VACATED



N 89° 58' 00" E 373.86

S 89° 58' 00" W 50.00'

I.P. SET

DUE SOUTH 40.00'

I.P. FD. BENT RESET

I.P. FD. USED

136.64 USED

359.89 OBS

542.53 OBS. 542.64 REC.

KANSAS AVENUE 60'

DUE NORTH 719.53

PLAT OF LOT SPLIT
PART OF EAST SIDE REALTY CO. ALLOTMENT
AS RECORDED IN VOL. 13 PAGE 21
LORAIN, OHIO
SPLIT FROM LANDS CONVEYED TO BOARD OF
COMMISSIONERS, LORAIN METROPOLITAN
HOUSING AUTHORITY
NOVEMBER 1993 SCALE 1"=100'

APPROVED

AS TO DESCRIPTION ONLY

Date

2-22-94

City of Lorain

Per *Lawrence H. Kunitz*
Engineering Dept.

APPROVED BY THE LORAIN CITY PLANNING COMMISSION

NO PLAT REQUIRED

William E. Dobb 2-22-94
SECRETARY LORAIN CITY PLANNING COMMISSION

EXHIBIT A