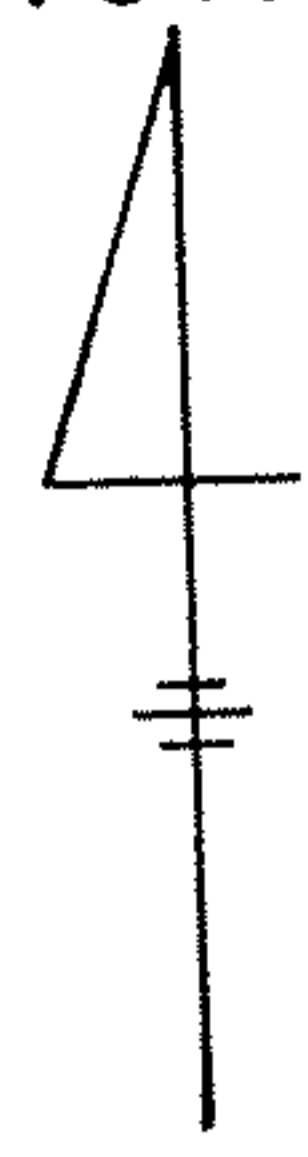


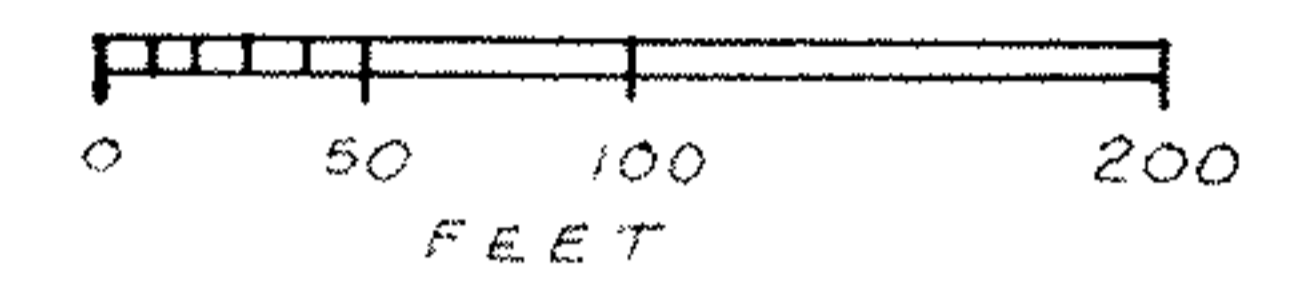
P.P.N 01-00-028-101-026
01-00-028-A

BLOCK
101

NORTH

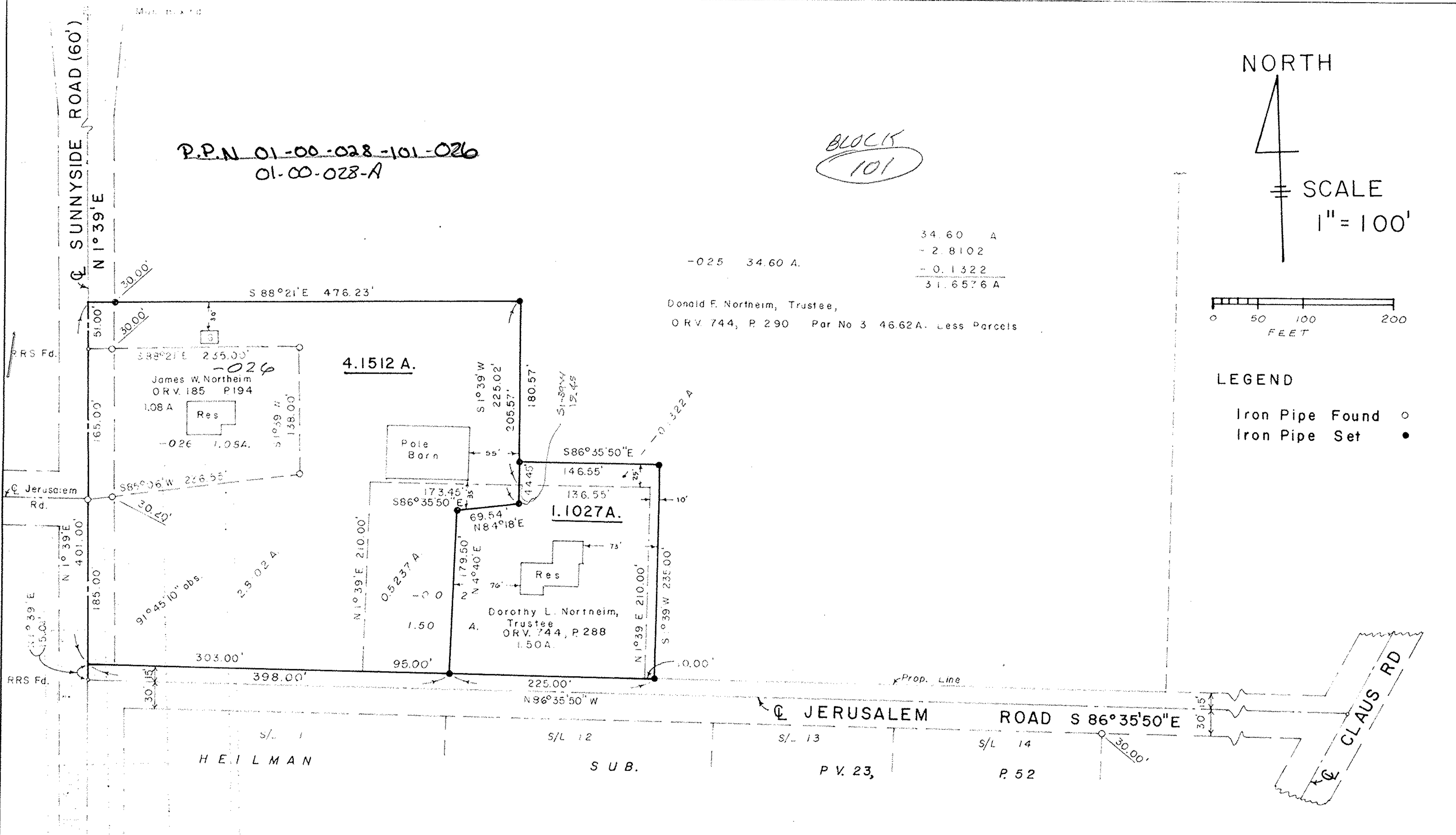


SCALE
1" = 100'



LEGEND

- Iron Pipe Found ○
- Iron Pipe Set ●



34.60 A
- 2.8102
- 0.1322
31.6576 A

-025 34.60 A.

Donald F. Northeim, Trustee,
ORV. 744, P. 290 Par No 3 46.62A. Less Parcels

MAP OF SURVEY MADE, PROPOSED DIVISION OF LANDS

Part of Orig. Brownhelm Twp. Lot No. 28, City of Vermilion, Lorain County, Ohio
Requested by Donald F. and James W. Northeim

By Charles P. Waryu, Reg. Surveyor No. 5029 September, 1993

Charles P. Waryu
Registered Surveyor No. 5029

Charles P. Waryu, Registered Surveyor Dec. 21, 1993