


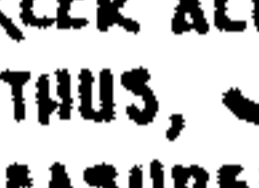
# RIVER HEIGHTS SUBDIVISION

PART OF ORIGINAL LOT 75 OF SHEFFIELD TOWNSHIP AND SUBLOTS 9 & 10 OF FACKLER ALLOTMENT, ELYRIA TOWNSHIP, LORAIN COUNTY, OHIO • SEPTEMBER, 1958

SCALE  1"=80'  
GRAPHIC

BY RAY E. HOLLIS, REGISTERED SURVEYOR

**SURVEYOR'S CERTIFICATE:**

THIS IS TO CERTIFY THAT AT THE REQUEST OF THE OWNER, I HAVE SURVEYED AND PLATTED RIVER HEIGHTS SUBDIVISION AS SHOWN HEREON. EMBRACING 10.0996 ACRES OF ORIGINAL LOT 75 OF SHEFFIELD TOWNSHIP AND SUBLOTS 9 AND 10 OF FACKLER ALLOTMENT IN ELYRIA TOWNSHIP. AT ALL POINTS SHOWN THUS, , IRON PIN MONUMENTS WERE FOUND OR SET. MEASUREMENTS SHOWN ARE IN FEET AND DECIMAL PARTS THEREOF. BEARINGS USED ARE ASSUMED AND FOR PURPOSES OF DESCRIBING ANGLES ONLY. ALL OF WHICH I CERTIFY TO BE CORRECT.

*Ray E. Hollis*  
REGISTERED SURVEYOR

**OWNER'S CERTIFICATE:**

THIS IS TO CERTIFY THAT WE, THE UNDERSIGNED OWNER(S) OF LANDS CONTAINED WITHIN RIVER HEIGHTS SUBDIVISION, HAVING EXAMINED THIS FOREGOING PLAT OF RIVER HEIGHTS SUBDIVISION, DO HEREBY ACCEPT THE SAME TO BE CORRECT AND DEDICATE TO PUBLIC USE NORTH RIDGE ROAD, RIVEREDGE DRIVE, AND LORAIN COUNTY METROPOLITAN PARK AS SHOWN THEREON.

*William Stumphauser*  
OWNER  
*Kathryn Stumphauser*  
OWNER

COUNTY OF LORAIN } 55:  
STATE OF OHIO }

THIS IS TO CERTIFY THAT BEFORE ME, A NOTARY PUBLIC IN AND FOR SAID COUNTY AND STATE, DID PERSONALLY APPEAR WILLIAM STUMPHAUSER AND KATHRYN STUMPHAUSER, OWNERS OF RIVER HEIGHTS SUBDIVISION, WHO ACKNOWLEDGED THE SIGNING OF THIS PLAT TO BE THEIR ~~THEIR~~ FREE ACT AND DEED. IN TESTIMONY WHEREOF I HAVE HEREUNTO SET MY HAND AND OFFICIAL SEAL THIS 19<sup>th</sup> DAY OF September 1958.

*H.G. King*  
NOTARY PUBLIC  
MY COMMISSION EXPIRES Jan. 16, 1959

THIS IS TO CERTIFY THAT THIS FOREGOING PLAT OF RIVER HEIGHTS SUBDIVISION IS HEREBY ACCEPTED AND APPROVED THIS 11 DAY OF September 1958 BY THE PLANNING COMMISSION OF THE CITY OF LORAIN, OHIO.


*[Signature]*  
SECRETARY

ENTERED FOR TRANSFER THIS \_\_\_\_\_ DAY OF \_\_\_\_\_ 1958.

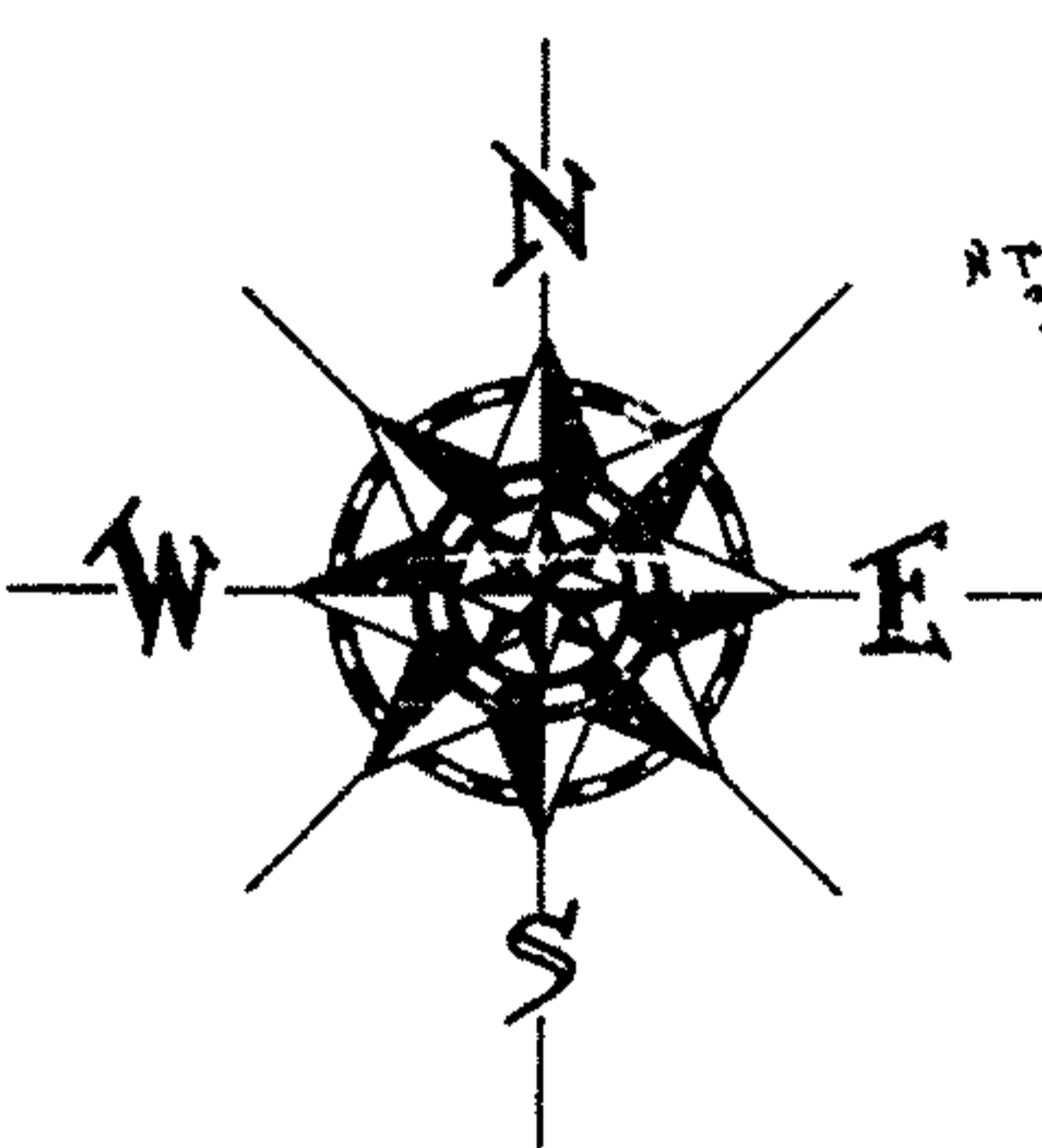
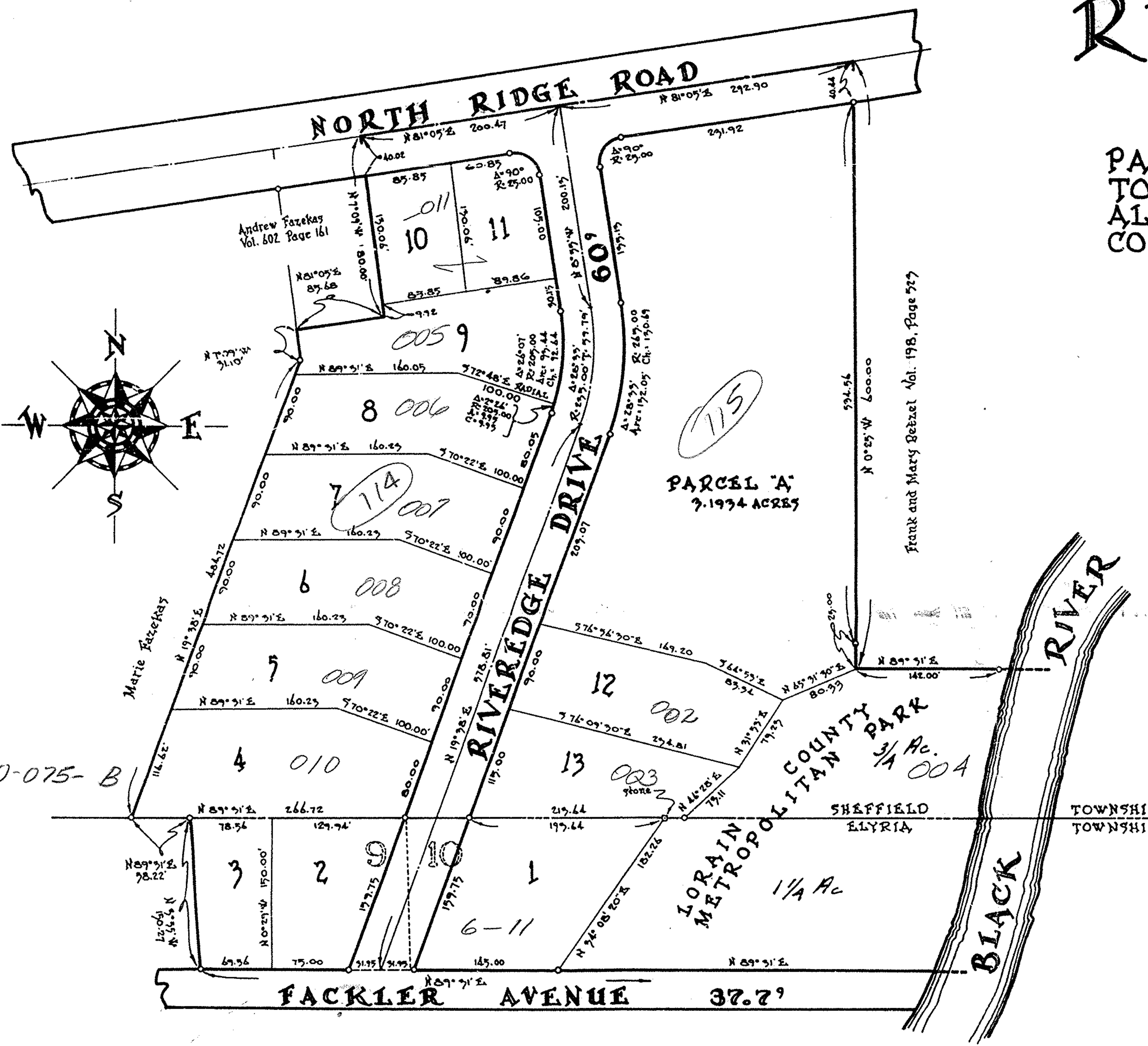
\_\_\_\_\_  
COUNTY AUDITOR

RECEIVED FOR RECORD \_\_\_\_\_ 1958  
AT \_\_\_\_\_ O'CLOCK \_\_\_\_\_ M. RECORDED IN VOLUME \_\_\_\_\_ PAGE \_\_\_\_\_ OF LORAIN COUNTY RECORD OF PLATS.

\_\_\_\_\_  
COUNTY RECORDER



RECEIVED FOR RECORD SEP 23 1958  
# 2142 P M. RECORDED Sept 23 1958  
IN Plat RECORD, VOL. 21 PAGE 13  
*Leota B. Mitchell*  
LORAIN COUNTY RECORDER \$5.00



3-00-075-B