

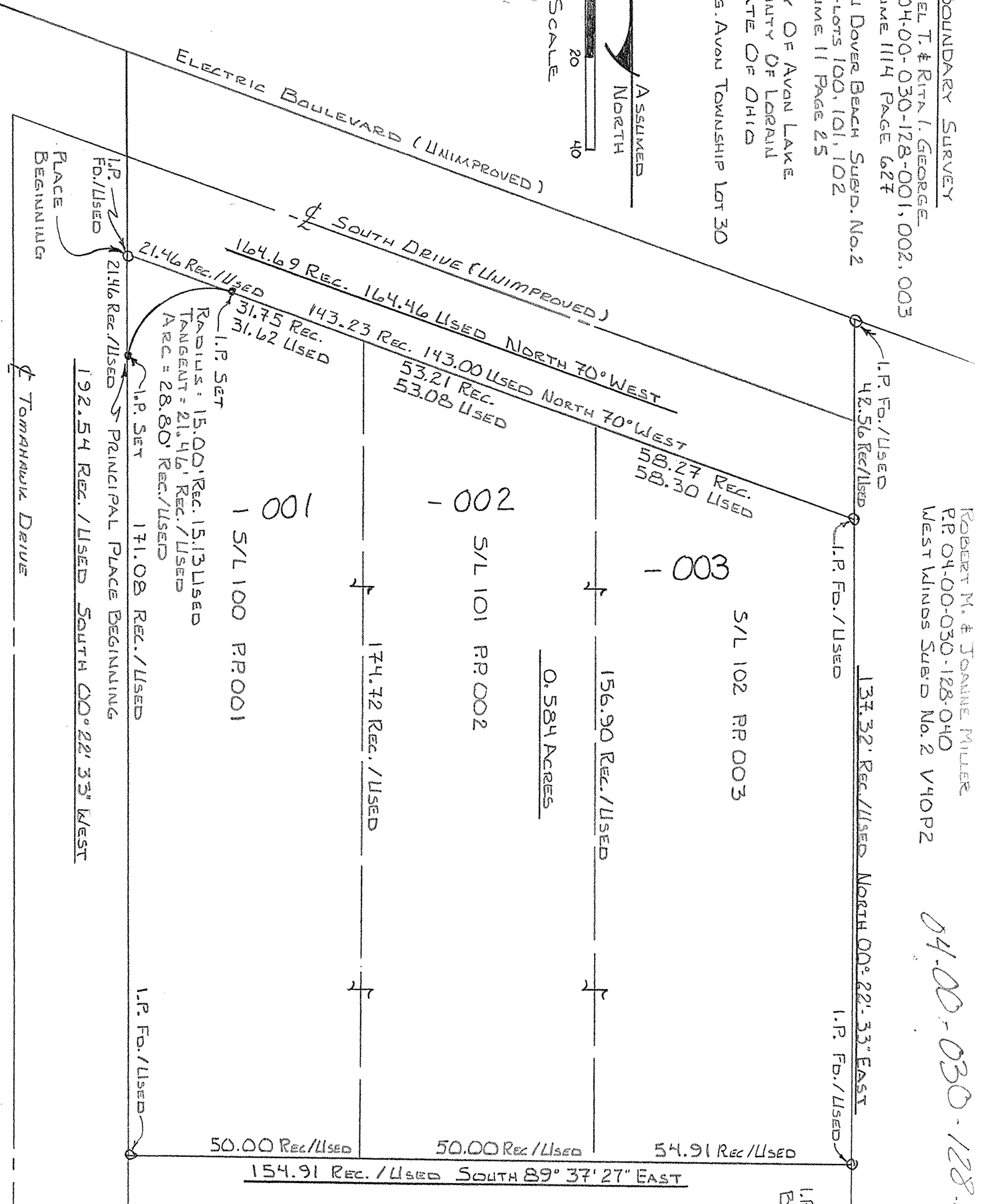
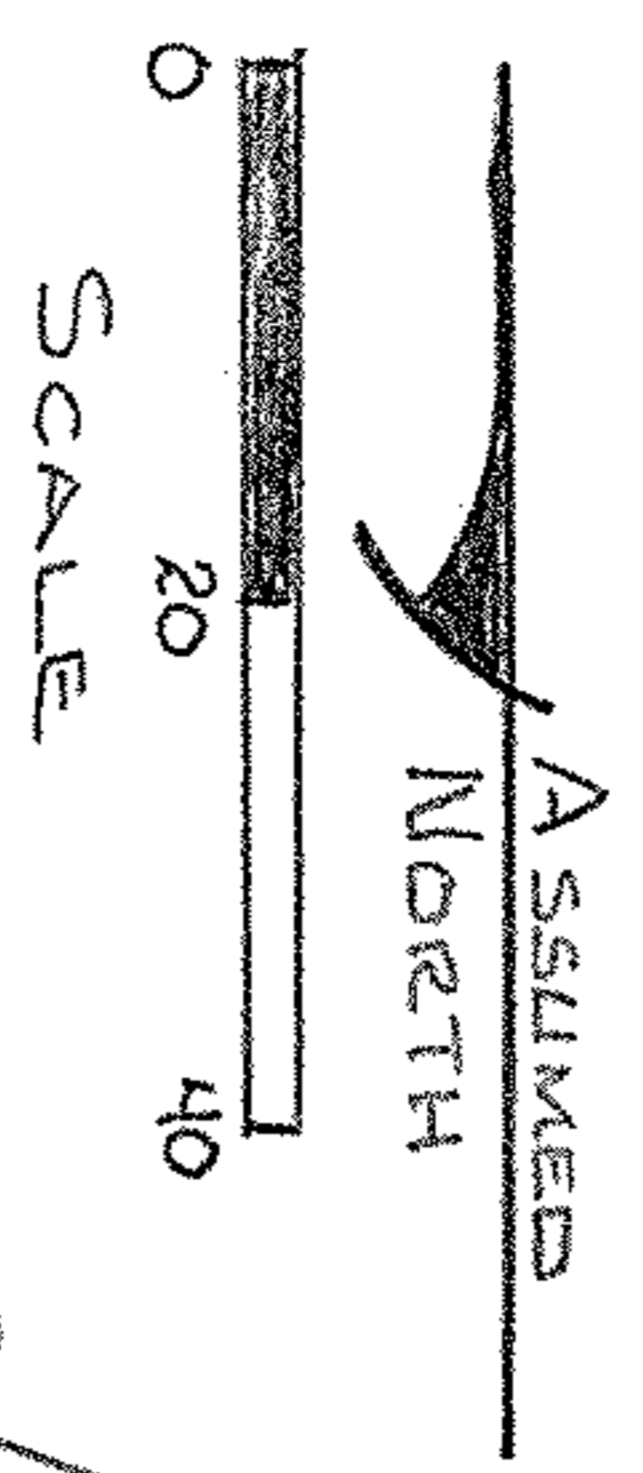
BOUNDARY SURVEY

DANIEL T. & RITA I. GEORGE
P.P. 04-00-030-128-001, 002, 003
VOLUME 1114 PAGE 627

ROBERT M. & JOANNE MILLER
P.P. 04-00-030-128-040
WEST WINDS SUBD No. 2 V40P2


04-00-030-128-001, 002, 003

AVON DOVER BEACH SUBD. No. 2
Sub-lots 100, 101, 102
VOLUME 11 PAGE 25
CITY OF AVON LAKE
COUNTY OF LORAIN
STATE OF OHIO
ORIG. AVON TOWNSHIP LOT 30



I.P. SET HERE 5/8" REBAR x 30"
BEARINGS WERE ASSUMED

PREPARED BY:
CARL R. ANDERSON
8160 SALEM AVENUE
ELYRIA, OHIO 44035-1824
(216) 365-8104



Carl R. Anderson

RAYMOND W. & LEONITA MORAN
PP 04-00-030-128-004

21636	
21636	
APPROVED LORAIN CO. MAP DEPT	
DATE	1-23-96
PAGE	4-00-030-B
BY	CAROLYN FRANCIS
#21636	