

04-00-030-142-164, 165

21212

04-00-030-142-165
= 138

SURVEY
OF
SUBLOT 373

IN
WESTWINDS SUBDIVISION NO. 18
RECORDED IN VOL. 52, PGS. 59-61

AND
P.P.N. 04-00-030-142-039


ON
WALKER ROAD
OF PART OF
ORIGINAL AVON TOWNSHIP SECTION NO. 30
NOW IN THE
CITY OF AVON LAKE
COUNTY OF LORAIN
STATE OF OHIO

FOR
LAURENE & JAMES R. NAJDL

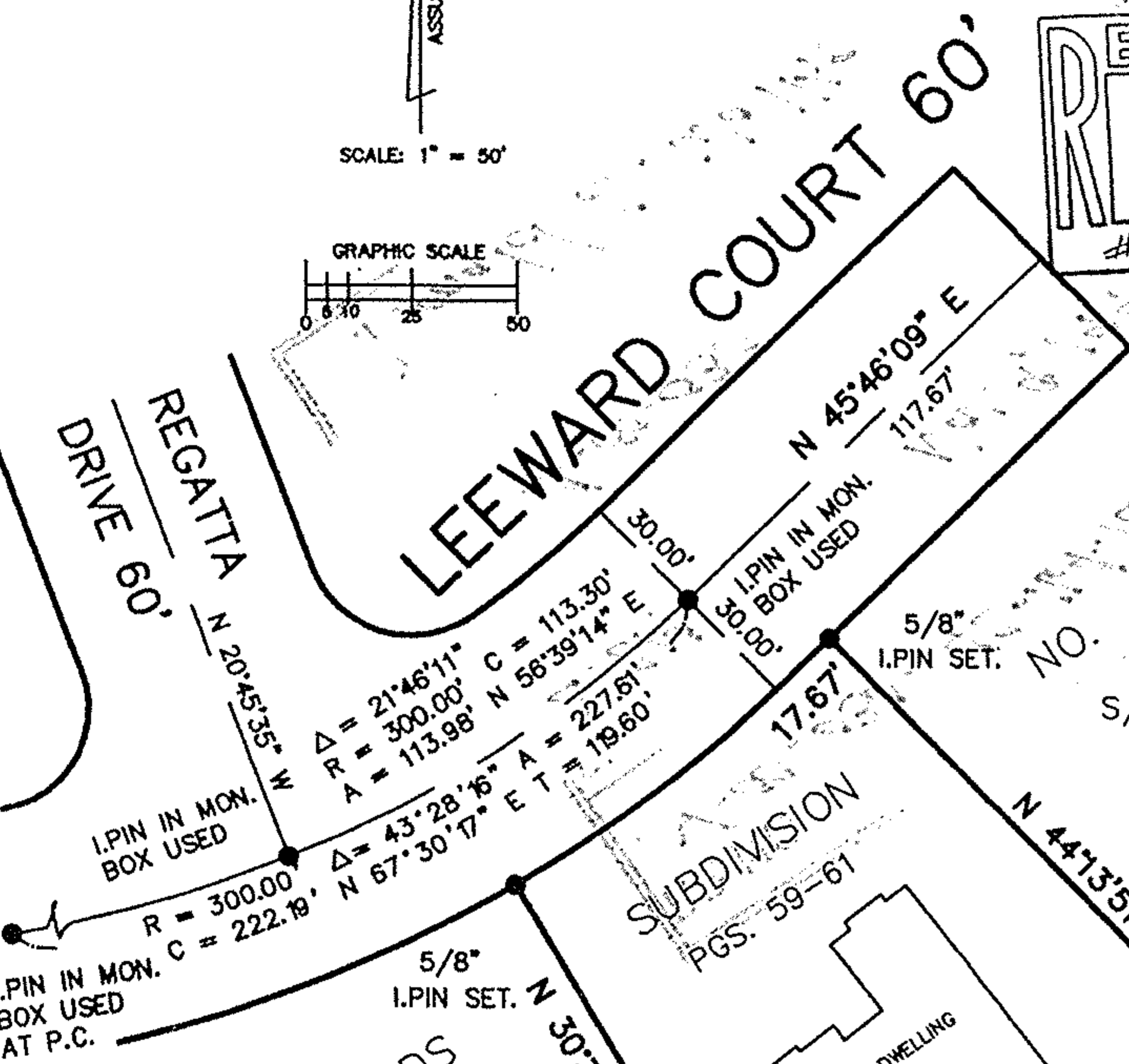
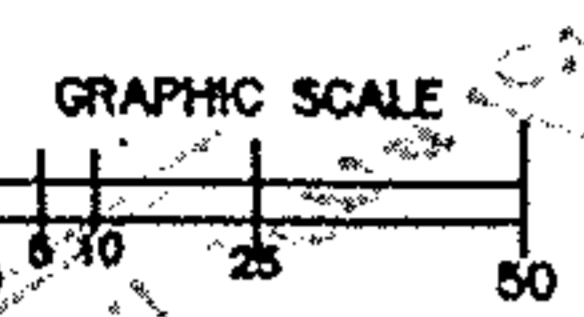
BY
THE HENRY G. REITZ ENGINEERING CO.
BY *Donald E. Woike* VICE PRES.

DONALD E. WOIKE, REG. SURVEYOR NO. 5547
4214 ROCKY RIVER DRIVE
CLEVELAND, OHIO 44135
(216) 251-3033

SCALE: 1" = 50'
AUGUST, 1994
REV 11-2-94
REV 11-9-94


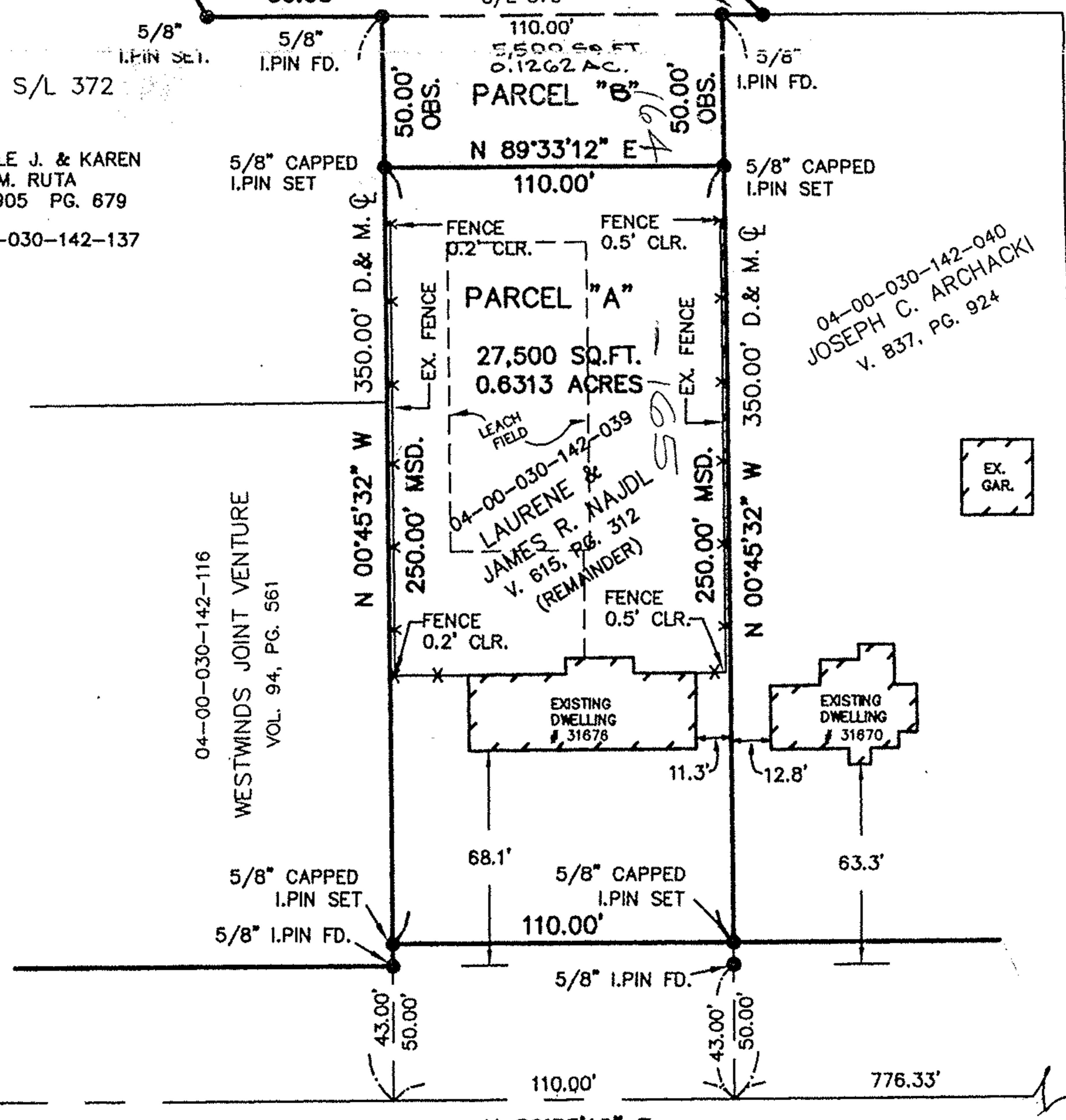


SCALE: 1" = 50'



PARCEL "C" LOT FRONTAGE	
Δ	= 13°34'53"
R	= 330.00'
A	= 78.22'
C	= 78.04'
N	52°33'36" E
T	= 39.30'

MICHELE J. & KAREN
M. RUTA
VOL. 905 PG. 679
04-00-030-142-137



04-00-030-142-040
JOSEPH C. ARCHACKI
V. 837, PG. 924

LEAR NAGLE
I.PIN IN MON. BOX USED

WALKER ROAD 86'
(AS INDICATED BY PLAT VOLUME 12 PAGES 32 & 33)

I.PIN IN MON. BOX USED

LORAIN COUNTY
CUYAHOGA COUNTY