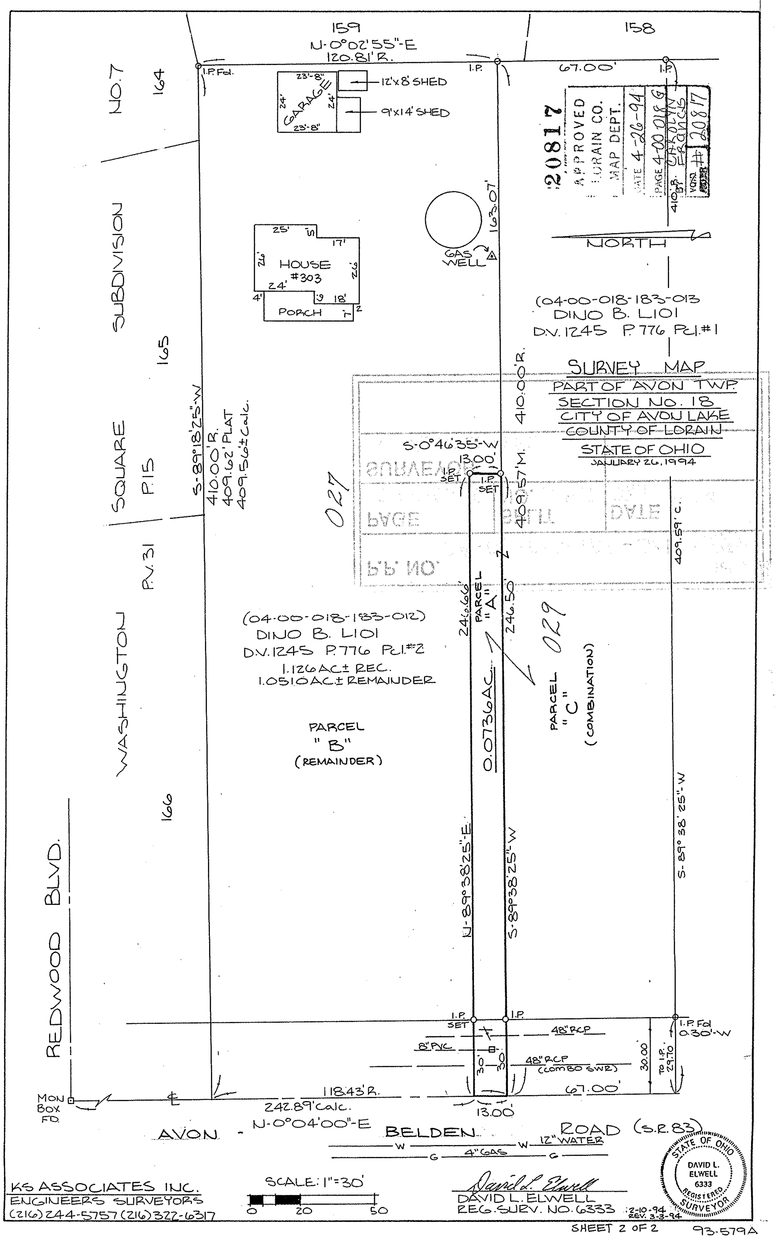
159
N.0°02'55"-E
120.81' R.
158
67.00'
I.P.Fd.
I.P.
12'x8' SHED
9'x14' SHED
GARAGE
23'-8"
24'
25'
HOUSE
#303
PORCH
GAS WELL
163.07'
NORTH
20817
APPROVED
LORAIN CO.
MAP DEPT.
DATE 4-26-94
PAGE 4-00-018 G
BY CHECKED
VOID
(04-00-018-183-013
DINO B. LIOI
DV.1245 P.776 PLI.#1
SURVEY MAP
PART OF AVON TWP.
SECTION NO. 18
CITY OF AVON LAKE
COUNTY OF LORAIN
STATE OF OHIO
JANUARY 26, 1994
NO.7
SUBDIVISION
SQUARE
P.15
P.V.31
WASHINGTON
S.89°18'25"-W
410.00'R.
409.62' PLAT
409.56±CALC.
S.0°46'35"-W
13.00'
409.57'M.
409.59'C.
027
(04-00-018-183-012)
DINO B. LIOI
DV.1245 P.776 PLI.#2
1.126AC.± REC.
1.0510AC.± REMAINDER
PARCEL
"B"
(REMAINDER)
PARCEL
"A"
0.0736AC.
PARCEL
"C"
(COMBINATION)
N.89°38'25"-E
S.89°38'25"-W
S.89°38'25"-W
REDWOOD BLVD.
MON BOX FD
118.43'R.
242.89'calc.
N.0°04'00"-E
13.00'
AVON - BELDEN ROAD (S.R.83)
12"WATER
4"GAS
KS ASSOCIATES INC.
ENGINEERS SURVEYORS
(216)244-5757 (216)322-6317
SCALE: 1"=30'
DAVID L. ELWELL
REG. SURV. NO. 6333
STATE OF OHIO
DAVID L. ELWELL
6333
REGISTERED
SURVEYOR
SHEET 2 OF 2
93-579A

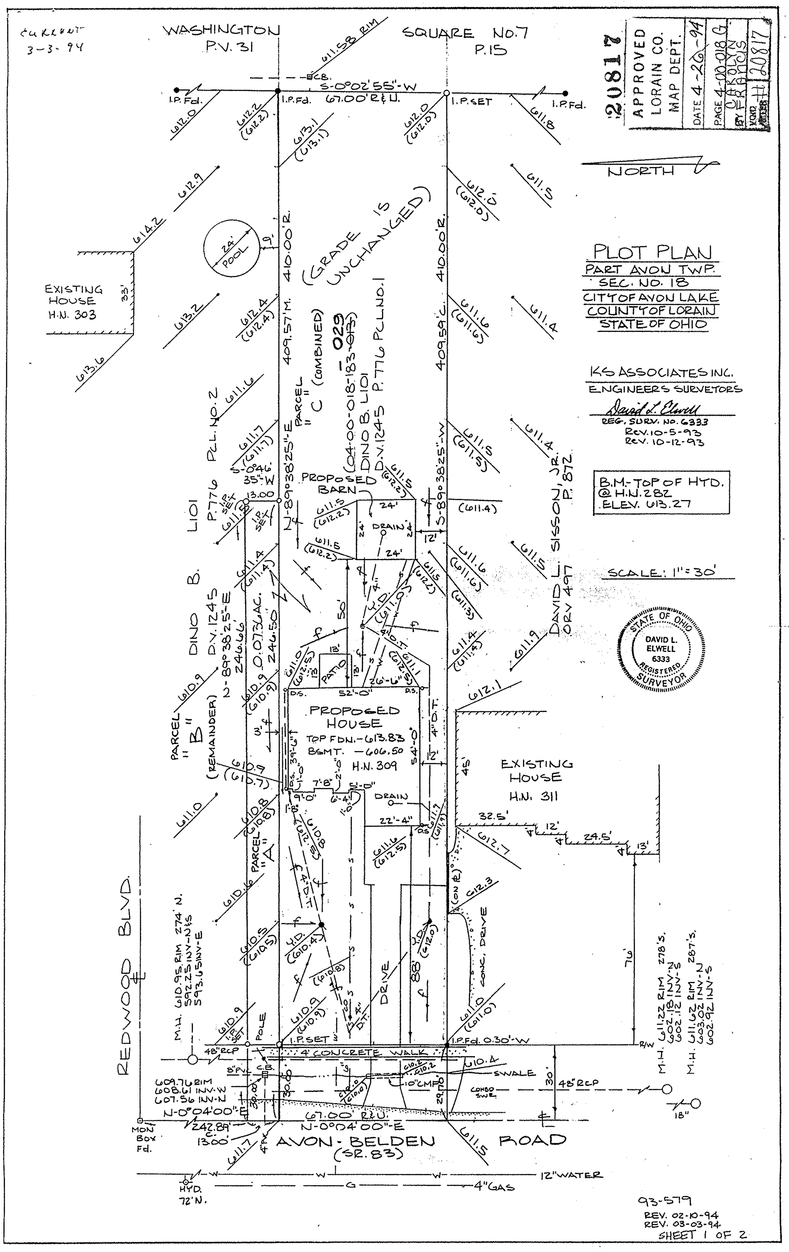
WASHINGTON
P.V. 31
SQUARE No.7
P.15
S.0°02'55"-W
67.00'
I.P.Fd.
I.P.SET
20817
APPROVED
LORAIN CO.
MAP DEPT.
DATE 4-26-94
NORTH
(GRADE IS UNCHANGED)
EXISTING HOUSE H.N. 303
24' POOL
PLOT PLAN
PART AVON TWP.
SEC. NO. 18
CITY OF AVON LAKE
COUNTY OF LORAIN
STATE OF OHIO
KS ASSOCIATES INC.
ENGINEERS SURVEYORS
REV. 10-5-93
REV. 10-12-93
B.M.-TOP OF HYD.
@ H.N. 252.
ELEV. 613.27
SCALE: 1"=30'
- 029
(04-00-018-183-012)
DINO B. LIOI
DV.1245 P.776 PL.NO.1
PROPOSED BARN
PROPOSED HOUSE
TOP FDN.-613.83
BGMT. -606.50
H.N. 309
EXISTING HOUSE
H.N. 311
DRIVE
REDWOOD BLVD
4' CONCRETE WALK
SWALE
N.0°04'00"-E
67.00' R.U.
AVON - BELDEN ROAD
(S.R.83)
12"WATER
4"GAS
HYD 72'N.
93-579
REV. 02-10-94
REV. 03-03-94
SHEET 1 OF 2

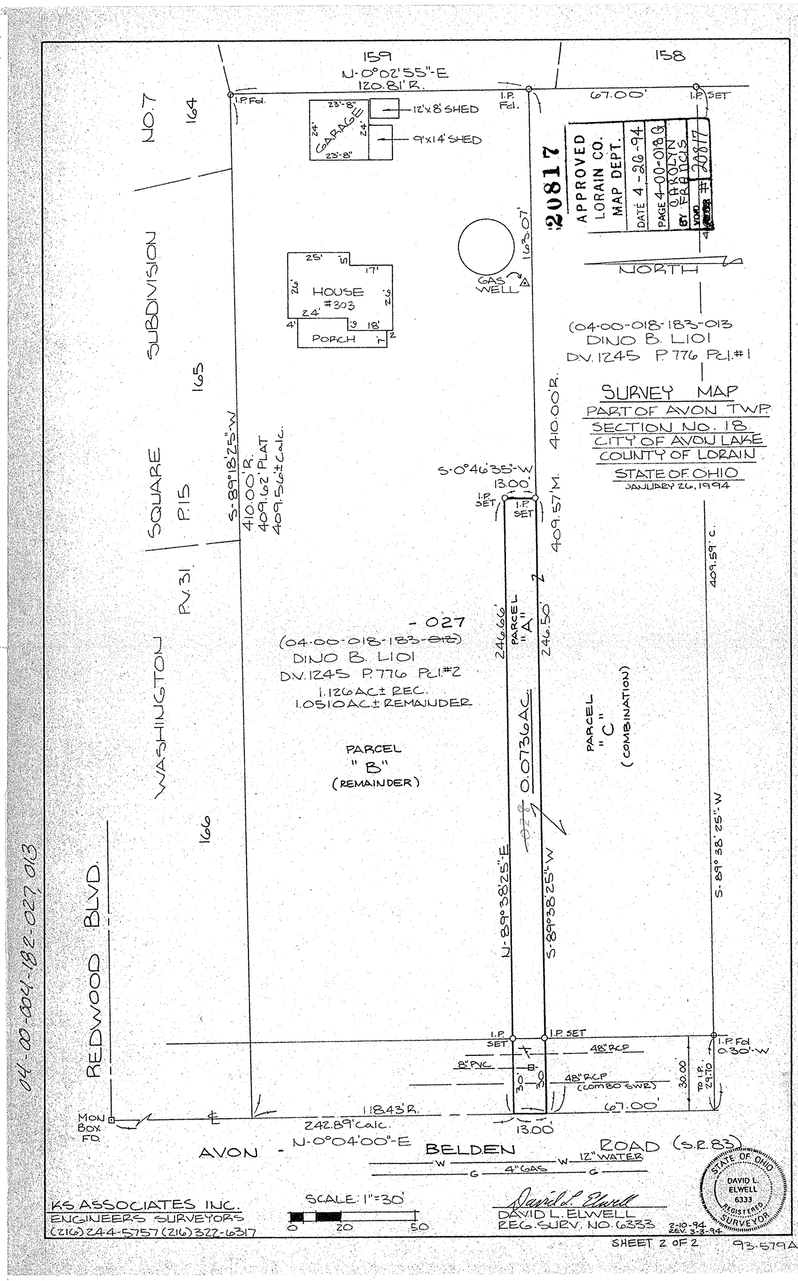
159
N.0°02'55"-E
120.81' R.
158
67.00'
I.P.SET
12'x8' SHED
9'x14' SHED
GARAGE
HOUSE
#303
PORCH
GAS WELL
163.07'
20817
APPROVED
LORAIN CO.
MAP DEPT.
DATE 4-26-94
NORTH
(04-00-018-183-013
DINO B. LIOI
DV.1245 P.776 PLI.#1
SURVEY MAP
PART OF AVON TWP.
SECTION NO. 18
CITY OF AVON LAKE
COUNTY OF LORAIN
STATE OF OHIO
JANUARY 26, 1994
NO.7
SUBDIVISION
SQUARE
P.15
P.V.31
WASHINGTON
S.89°18'25"-W
410.00'R.
409.62' PLAT
409.56±CALC.
S.0°46'35"-W
13.00'
409.57'M.
409.59'C.
- 027
(04-00-018-183-012)
DINO B. LIOI
DV.1245 P.776 PLI.#2
1.126AC.± REC.
1.0510AC.± REMAINDER
PARCEL
"B"
(REMAINDER)
PARCEL
"A"
0.0736AC.
PARCEL
"C"
(COMBINATION)
N.89°38'25"-E
S.89°38'25"-W
S.89°38'25"-W
REDWOOD BLVD
MON BOX FD
118.43'R.
242.89'calc.
N.0°04'00"-E
13.00'
AVON - BELDEN ROAD (S.R.83)
12"WATER
4"GAS
KS ASSOCIATES INC.
ENGINEERS SURVEYORS
(216)244-5757 (216)322-6317
SCALE: 1"=30'
DAVID L. ELWELL
REG. SURV. NO. 6333
STATE OF OHIO
DAVID L. ELWELL
6333
REGISTERED
SURVEYOR
SHEET 2 OF 2
93-579A