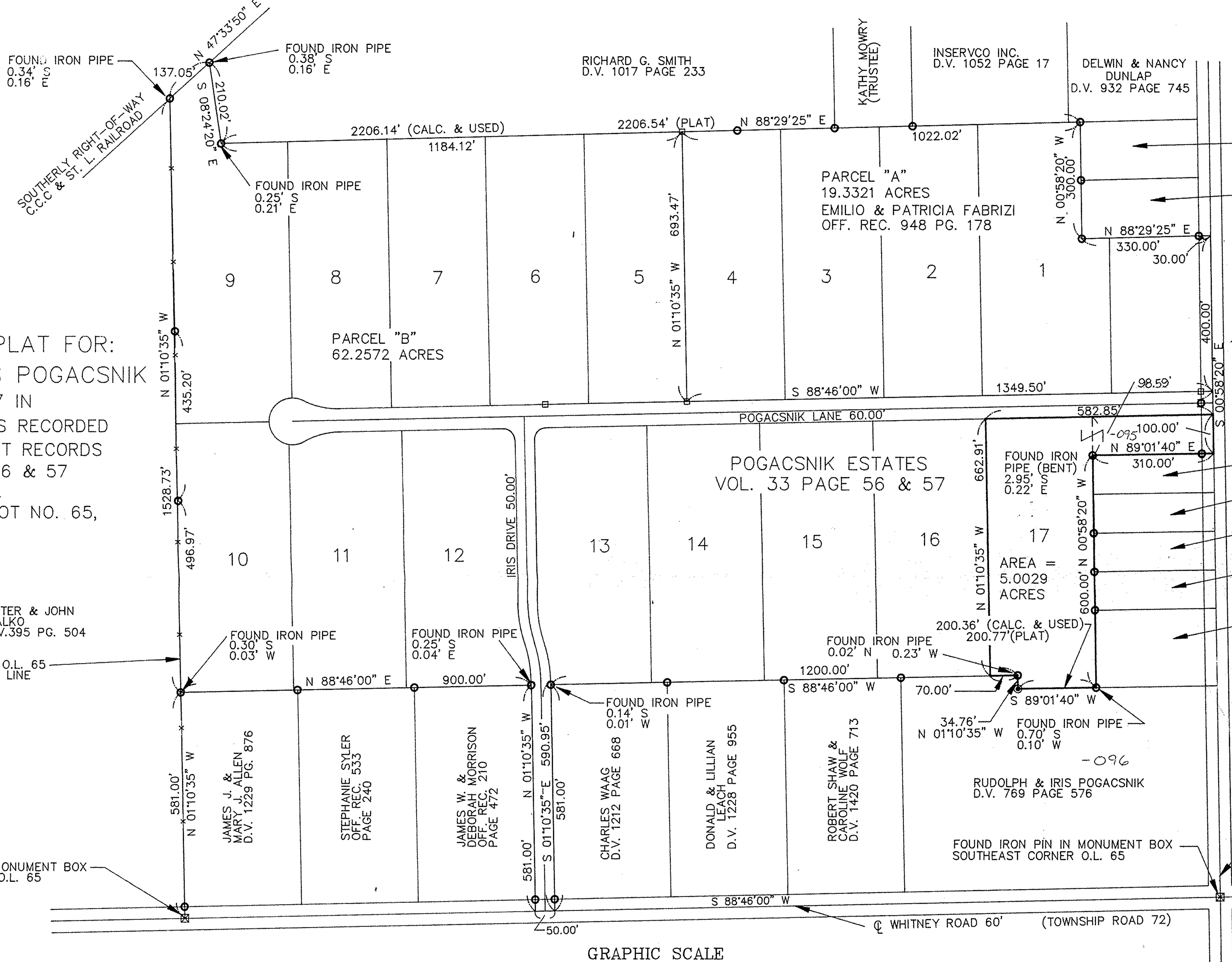


CONSOLIDATION PLAT FOR:  
 RUDOLPH AND IRIS POGACSNIK  
 OF SUBLot 17 IN  
 POGACSNIK ESTATES AS RECORDED  
 IN LORAIN COUNTY PLAT RECORDS  
 VOLUME 33 AT PAGE 56 & 57  
 AND PART OF ORIGINAL  
 LAGRANGE TOWNSHIP LOT NO. 65,  
 LAGRANGE TOWNSHIP,  
 LORAIN COUNTY, OHIO  
 1998



PETER & JOHN  
 WALKO  
 D.V. 395 PG. 504

WEST LINE O.L. 65  
 OLD FENCE LINE

JAMES J. &  
 MARY J. ALLEN  
 D.V. 1229 PG. 876

STEPHANIE SYLER  
 OFF. REC. 533  
 PAGE 240

JAMES W. &  
 DEBORAH MORRISON  
 OFF. REC. 210  
 PAGE 472

CHARLES WAAG  
 D.V. 1212 PAGE 668

DONALD & LILLIAN  
 LEACH  
 D.V. 1228 PAGE 955

ROBERT SHAW &  
 CAROLINE WOLF  
 D.V. 1420 PAGE 713

RUDOLPH & IRIS POGACSNIK  
 D.V. 769 PAGE 576

RICHARD A. &  
 DORTHY J. DURKEE  
 D.V. 1174 PG. 374

RICHARD A. &  
 DORTHY J. DURKEE  
 D.V. 1242 PG. 328

RICHARD W. SOHYDA  
 OFF. REC. 627 PG. 818

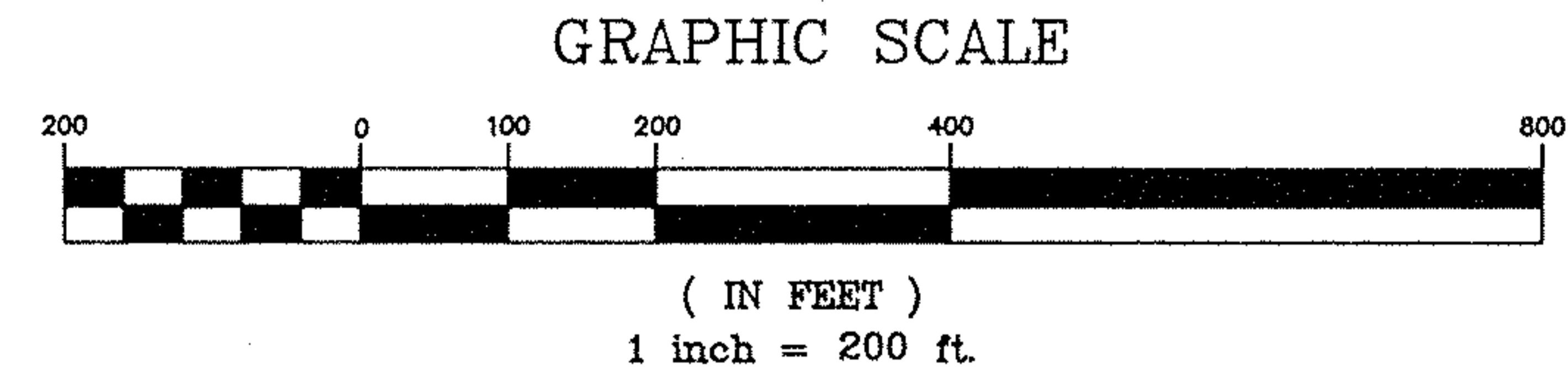
JEFFERY WHITFIELD &  
 CHRISTY HILL  
 OFF. REC. 572 PG. 328

LINDA L. CIPULLA  
 OFF. REC. 763  
 PAGE 362

JOSEPH P. &  
 HELEN B. ANNEY  
 D.V. 1339 PAGE 528

JEFFERY P. &  
 JODY A. WHITE  
 D.V. 495 PAGE 290

#00007  
 APPROVED  
 LORAIN CO.  
 MAP DEPT.  
 DATE 2-12-99  
 PAGE 15-00-065-B  
 BY T. Spill  
 00007



THE UNDERSIGNED, THE OWNERS OF THE WITHIN PLATTED LAND,  
 DO HEREBY ASSENT TO AND ADOPT THIS PLAT OF THE SAME,  
 ACKNOWLEDGE THAT SAID PLAT WAS AT THEIR REQUEST AND  
 AUTHORIZE THE RECORDING THEREOF.

RUDOLPH POGACSNIK IRIS POGACSNIK

STATE OF OHIO >SS  
 COUNTY OF LORAIN


BEFORE ME, A NOTARY PUBLIC, IN AND FOR SAID COUNTY AND  
 STATE PERSONALLY APPEARED RUDOLPH AND IRIS POGACSNIK WHO  
 ACKNOWLEDGE THE SIGNING OF THE FOREGOING INSTRUMENT  
 AND THAT THE SAME WAS THEIR FREE ACT AND DEED.

IN TESTIMONY WHEREOF, I HAVE HEREUNTO SET MY HAND AND  
 OFFICIAL SEAL AT \_\_\_\_\_ OHIO THIS \_\_\_\_\_ DAY OF \_\_\_\_\_  
 1998. \_\_\_\_\_ NOTARY PUBLIC

I HEREBY DECLARE THAT THIS MAP IS A CORRECT RETURN OF  
 A FIELD SURVEY PREPARED BY ME, CORRECT TO THE BEST OF MY  
 ABILITY AND BELIEF, IN CONFORMITY WITH SECTION 4733 OF THE  
 OHIO ADMINISTRATIVE CODE, IRON PINS WERE FOUND OR SET AT  
 ALL LOCATIONS AS SHOWN HEREON.

ALL DIMENSIONS GIVEN ARE EXPRESSED IN FEET AND DECIMAL  
 PARTS, BEARINGS ARE TO AN ASSUMED MERIDIAN AND ARE SHOWN  
 TO INDICATE ANGLES ONLY.

Robert C. Klaiber P.E.P.S. 2/2/99  
 ROBERT KLAIBER JR. PROFESSIONAL SURVEYOR No. 7504 DATE



- LEGEND
- ☒ FOUND IRON PIN IN MONUMENT BOX
  - FOUND IRON PIPE (1" DIA.)
  - ⊙ SET IRON PIN (5/8" DIA. x 30" LONG REINFORCING ROD)
  - x — WIRE FENCE
  - FOUND IRON PIN (5/8" DIA.)

ROBERT C. KLAIBER JR. REG. SURVEYOR NO. 7504  
 ERIE SHORES SURVEYING & ENGINEERING  
 1978 SCUDDER DRIVE  
 AKRON, OHIO 44320 (330)-867-5460

SCALE: 1" = 200'  
 DATE: 10-25-93  
 REVISED: 10-15-98