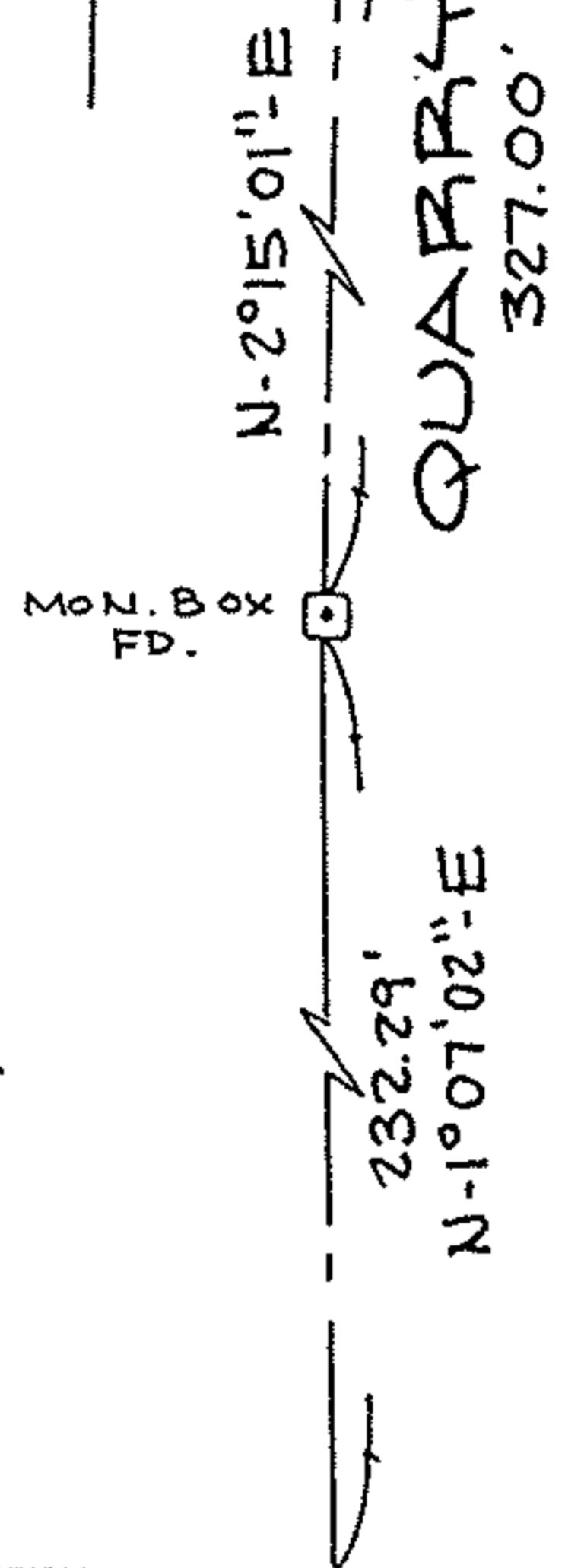
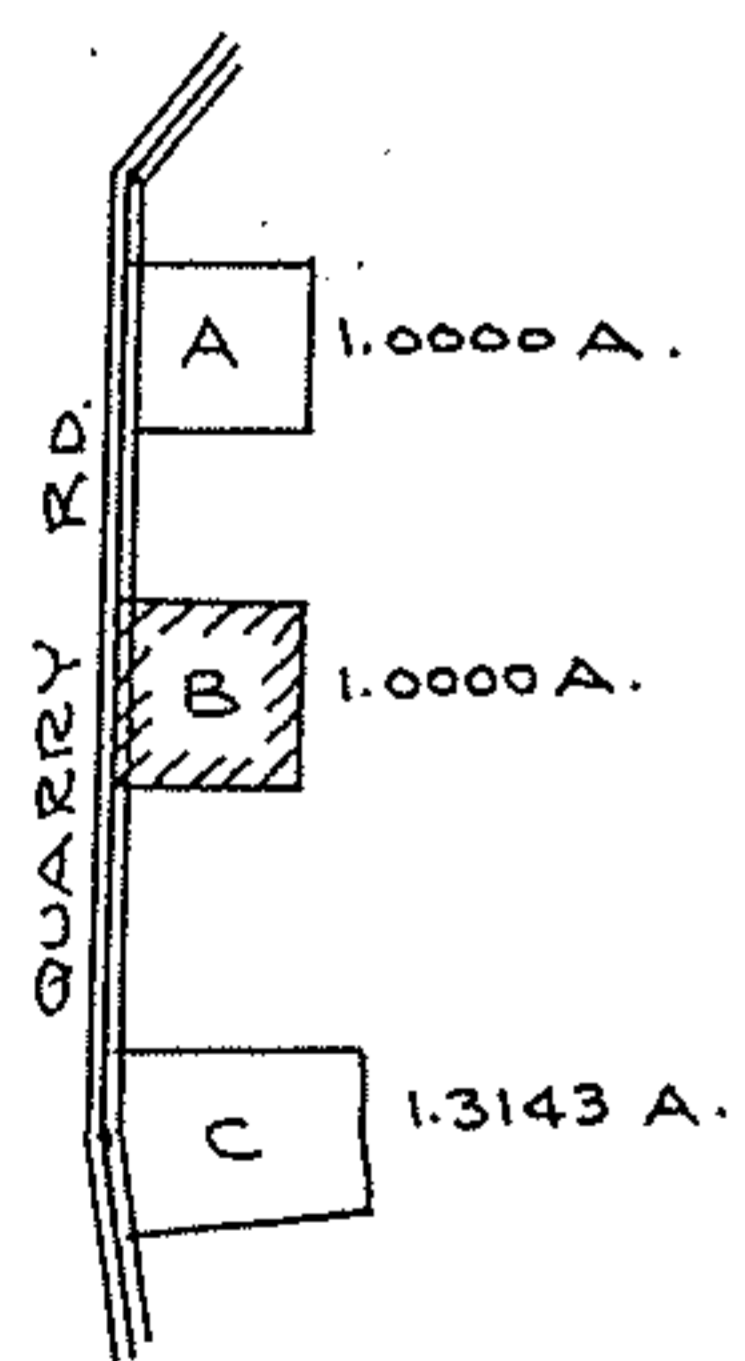
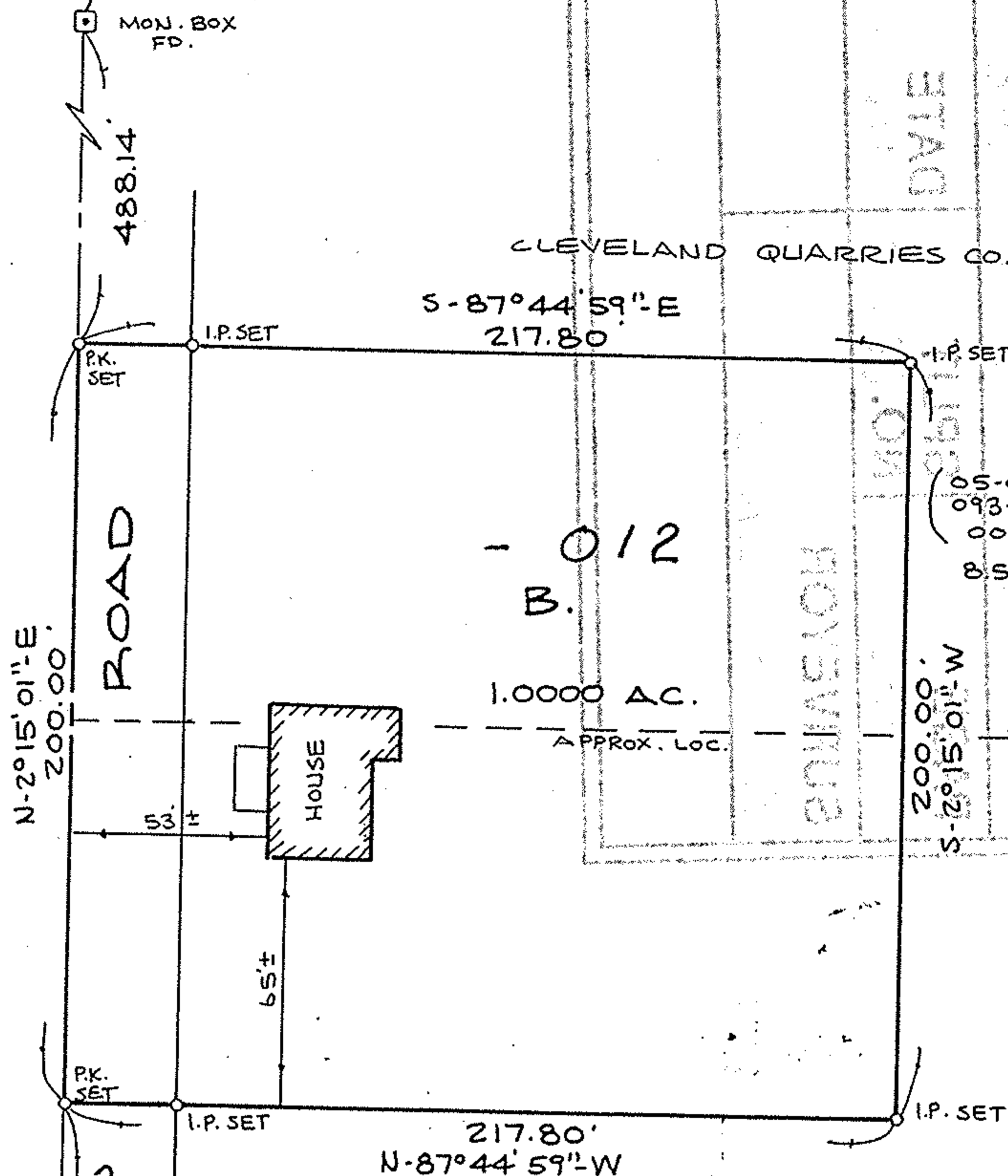


05-00-093-00-012  
# 20790



(05-00-093-000-003) 195.98 AC.  
CLEVELAND QUARRIES CO.


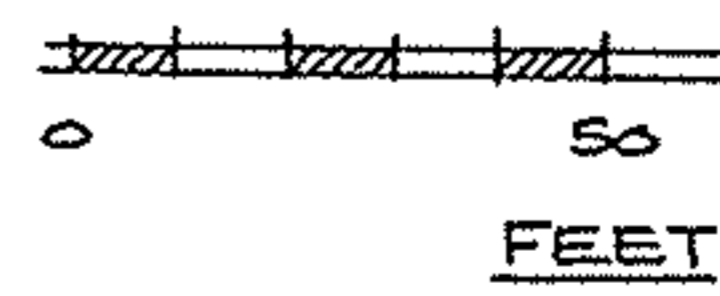
20790

APPROVED  
LORAIN CO.  
MAP DEPT.

DATE 4-4-94

SCALE: 1" = 50 FEET

BY CAROLYN FRANCIS  
# 20790



David L. Elwell  
REG. SURV. NO. 6333

**BOUNDARY SURVEY**  
PART OF AMHERST TOWNSHIP  
ORIGINAL LOT NO. 93  
TOWNSHIP OF AMHERST  
COUNTY OF LORAIN STATE OF OHIO

PREPARED BY  
**KS ASSOCIATES INC.**

12-9-93  
REV. 3-18-94 GARAGE DELETED 93-692