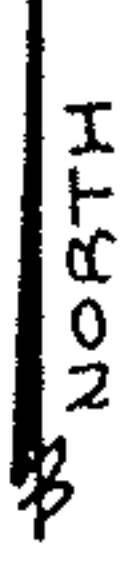
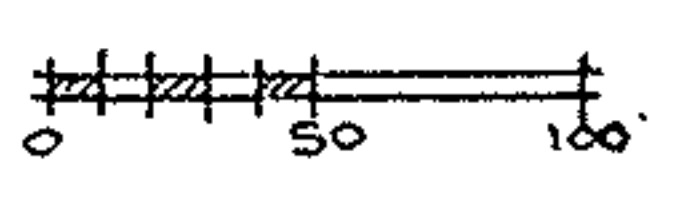


05-00-087-000-021

# 19388

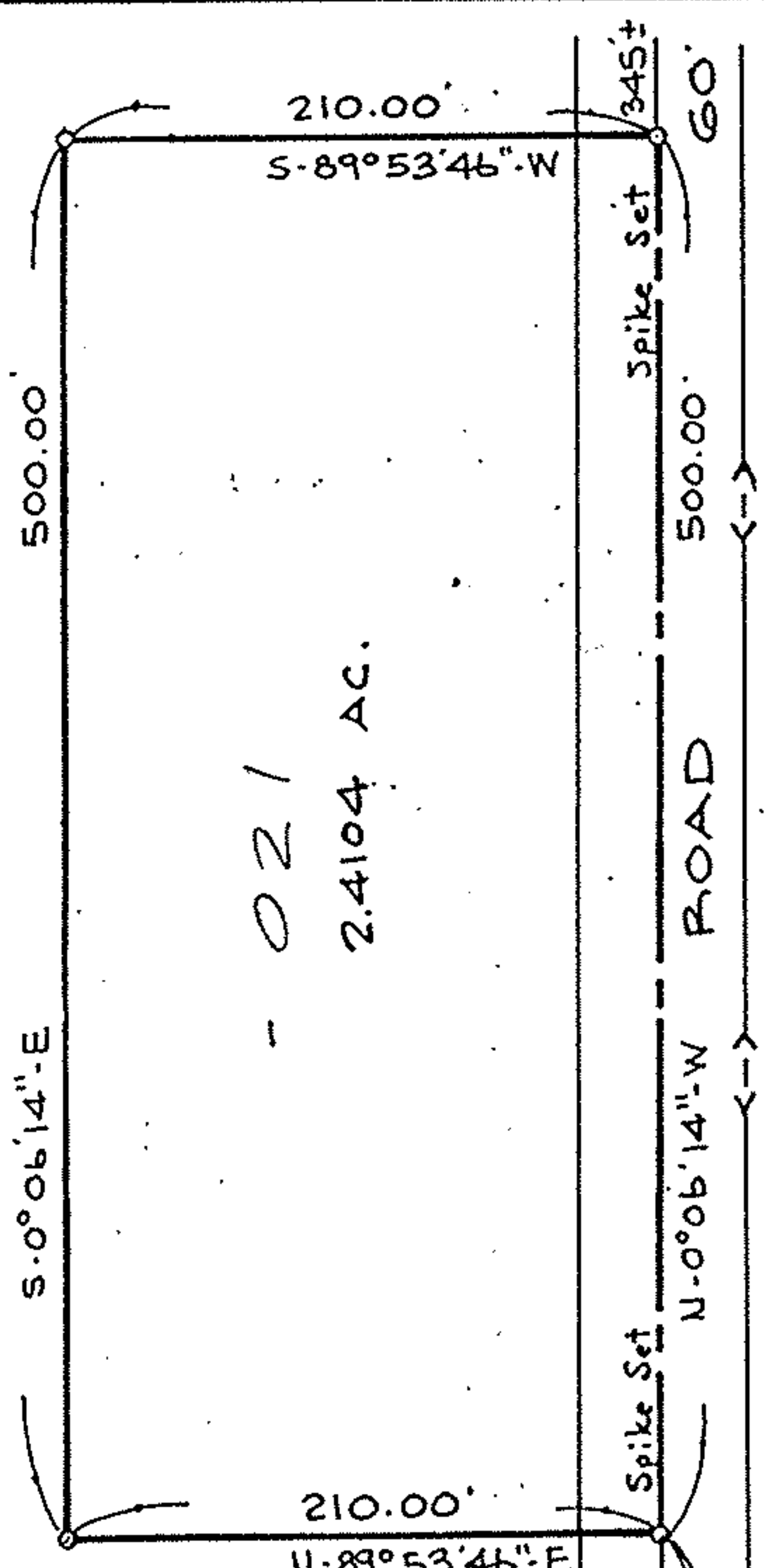
500-087

SCALE: 1" = 100'



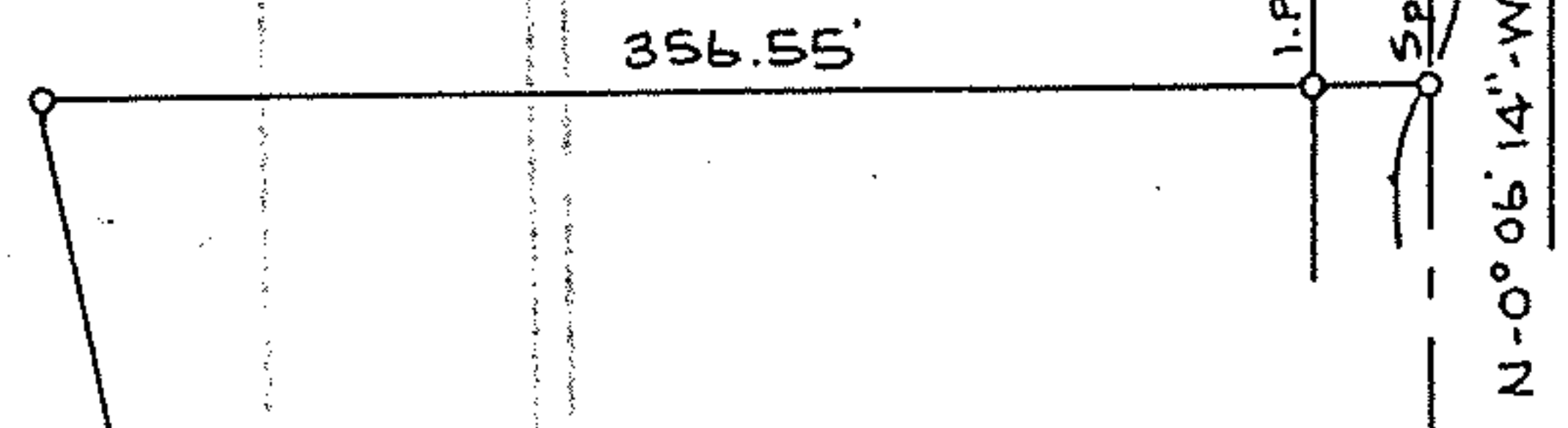
A. ROBERT HAVANAS

D.V. 1368 P. 21

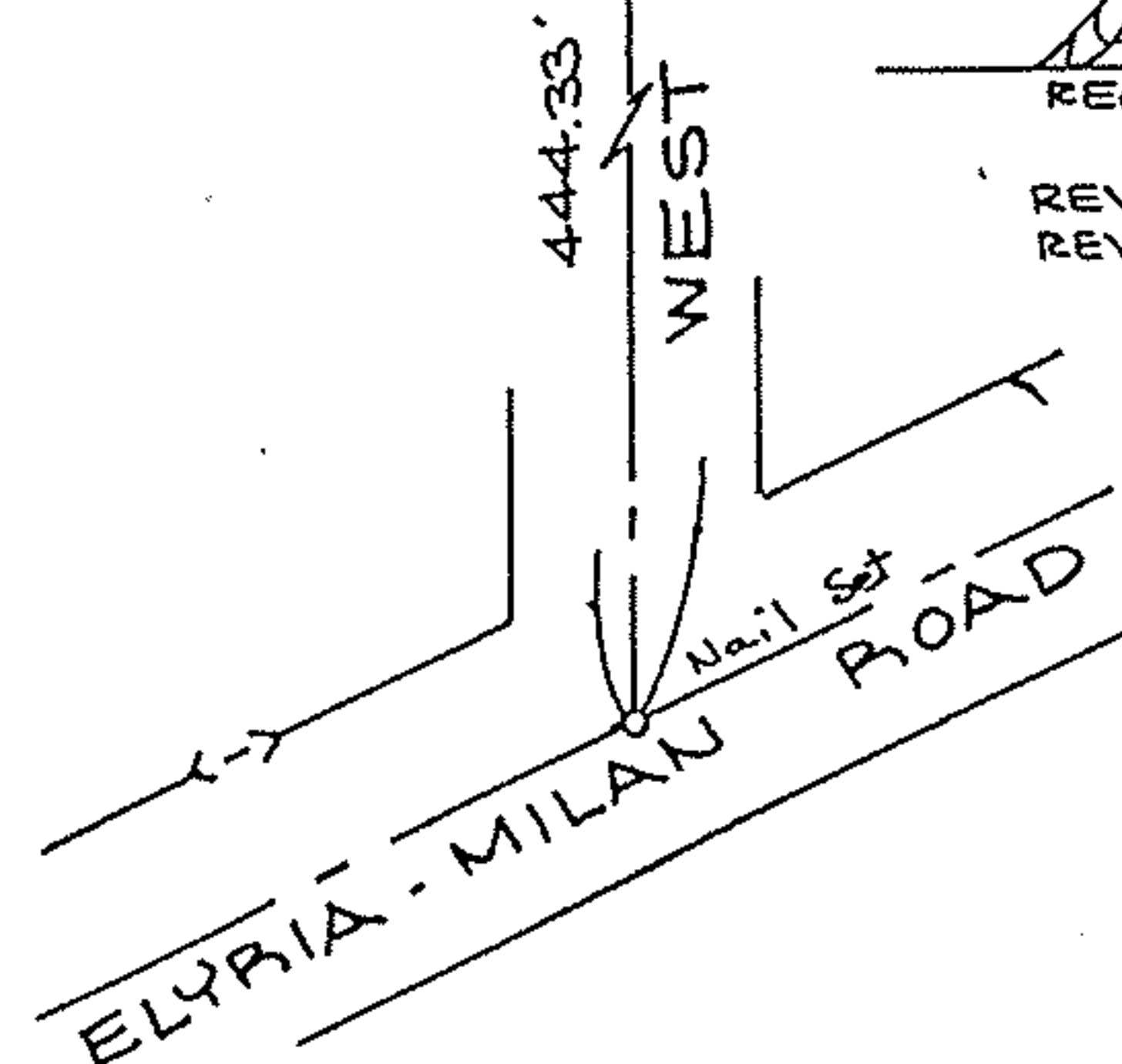


- 021  
2.4104 AC.

(05-00-087-000-018)  
36.95 AC. ±  
(34.54 AC. ± REM.)



05-00-087-000-021



# 19388	
APPROVED LORAIN CO. MAP DEPT.	
DATE	5-22-91
PAGE	5-00-087
BY	CAROLYN FRANCIS
VOID AFTER #	19386

**SURVEY MAP**

PART OF  
AMHERST TOWNSHIP  
ORIGINAL LOT No 87  
CITY OF ELYRIA  
COUNTY OF LORAIN  
STATE OF OHIO

PREPARED BY  
**KS ASSOCIATES INC.**  
 ENGINEERS SURVEYORS

*David L. Ellwell*  
 REG. SURV. 6333  
 8-19-90  
 REV. 9-6-90  
 REV. 5-14-91

