

PLAT OF SURVEY OF LOT SPLITS FOR
MR. SHAWN NEWSOME

AMHERST TOWNSHIP, LORAIN
 COUNTY, OHIO.

BEING A PART OF ORIGINAL
 LOT 97, AMHERST TOWNSHIP.

PRIOR DEED: O.R.V. 890 PG. 803
 PERMANENT PARCEL NUMBER: 05-00-097-103-113

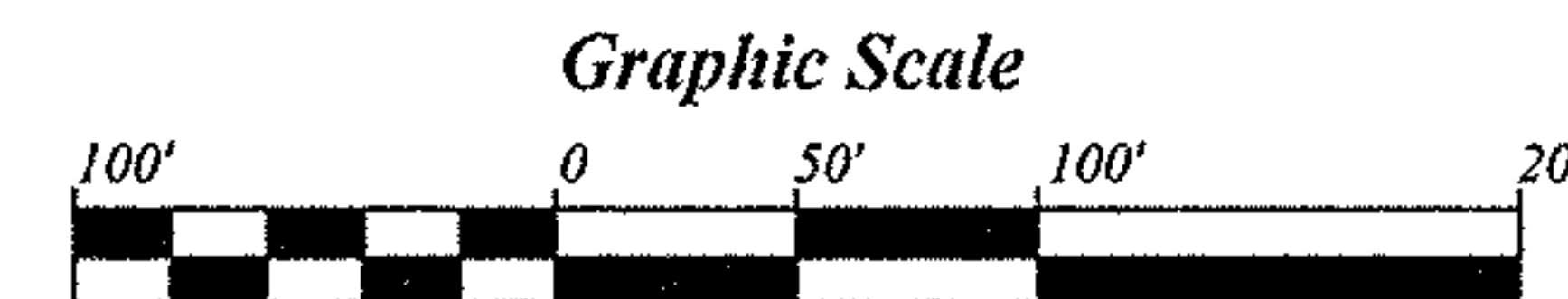
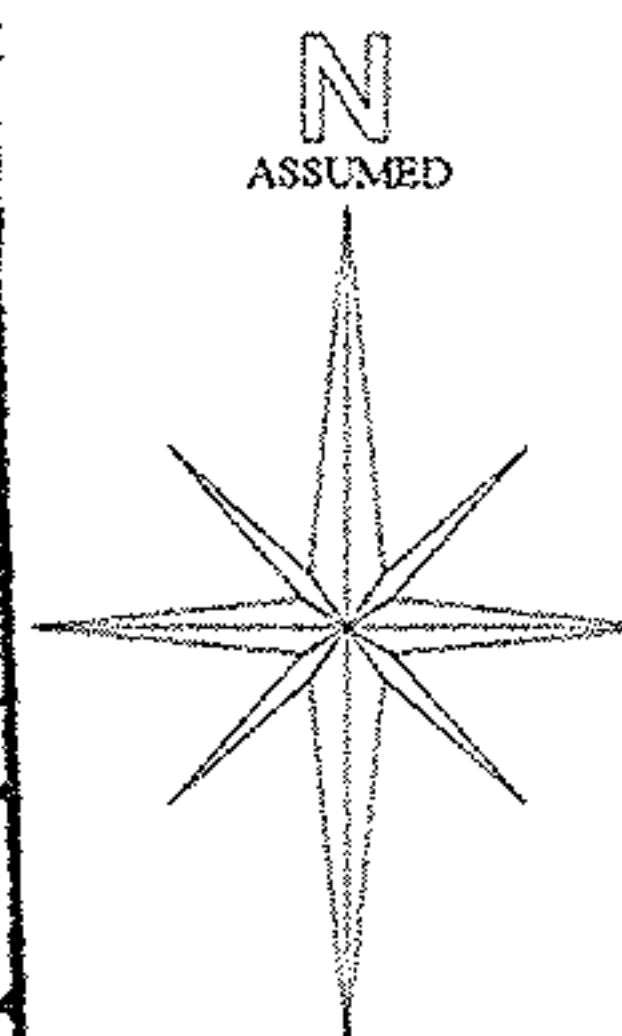
LEGEND:

- MONUMENT BOX FND.
- IRON PIPE FND.
- ▲ P.K. FND.



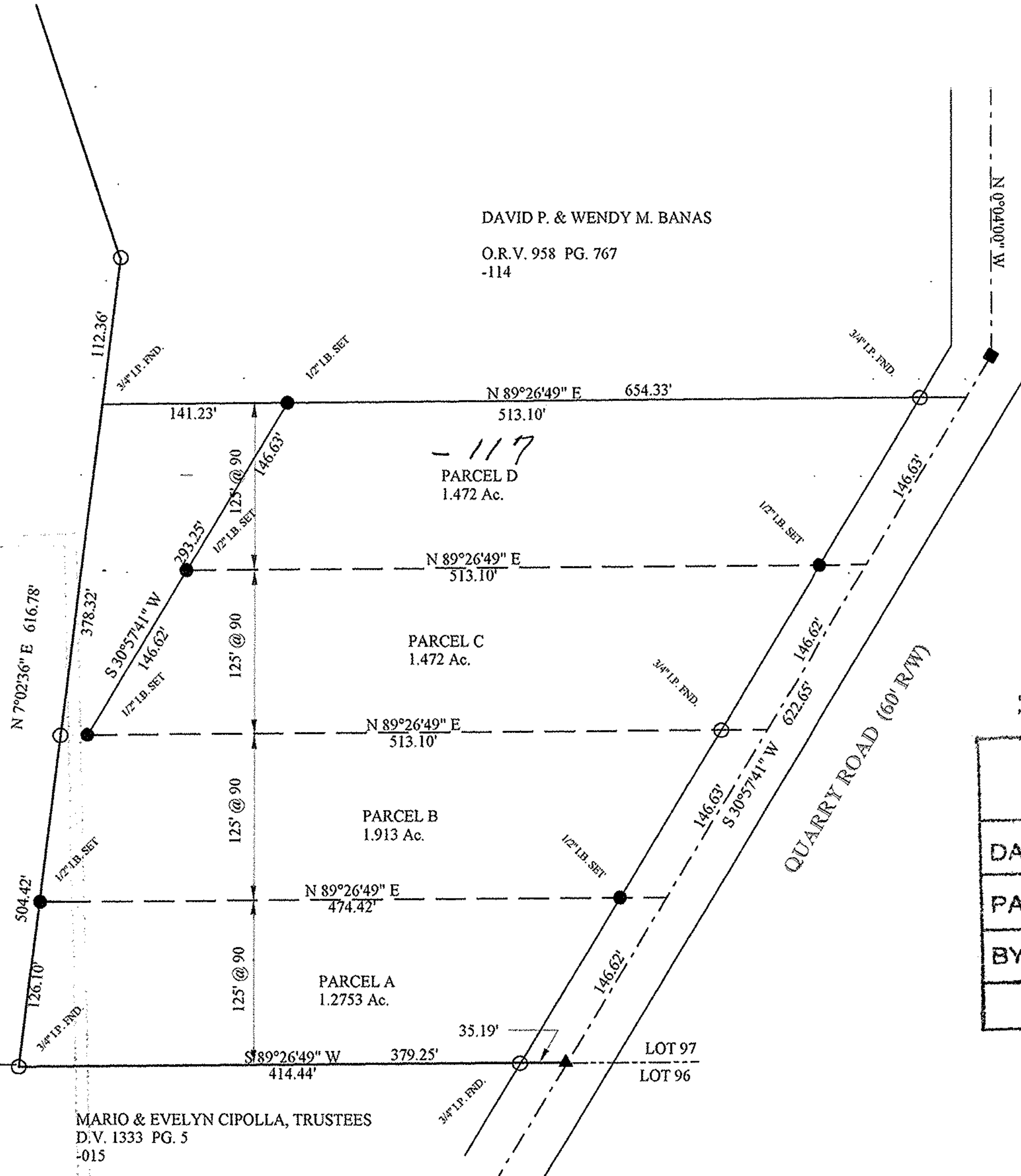
Earl H. Hunter
 April 3, 1995

21259
 APPROVED
 LORAIN CO.
 MAP DEPT
 DATE 3-15-95
 4-25-95
 PAGE 5-00-097C
 BY CAROLYN
 FRANCIS
 # 21259



1" = 100'
 REVISED

DRAWN BY:
 EARL H. HUNTER, P.S.
 1503 SANFORD STREET
 VERMILION, OHIO 44089
 (216) 967-2037



05-00-097-103-117