

PLAT OF SURVEY OF LOT SPLITS FOR
MR. SHAWN NEWSOME

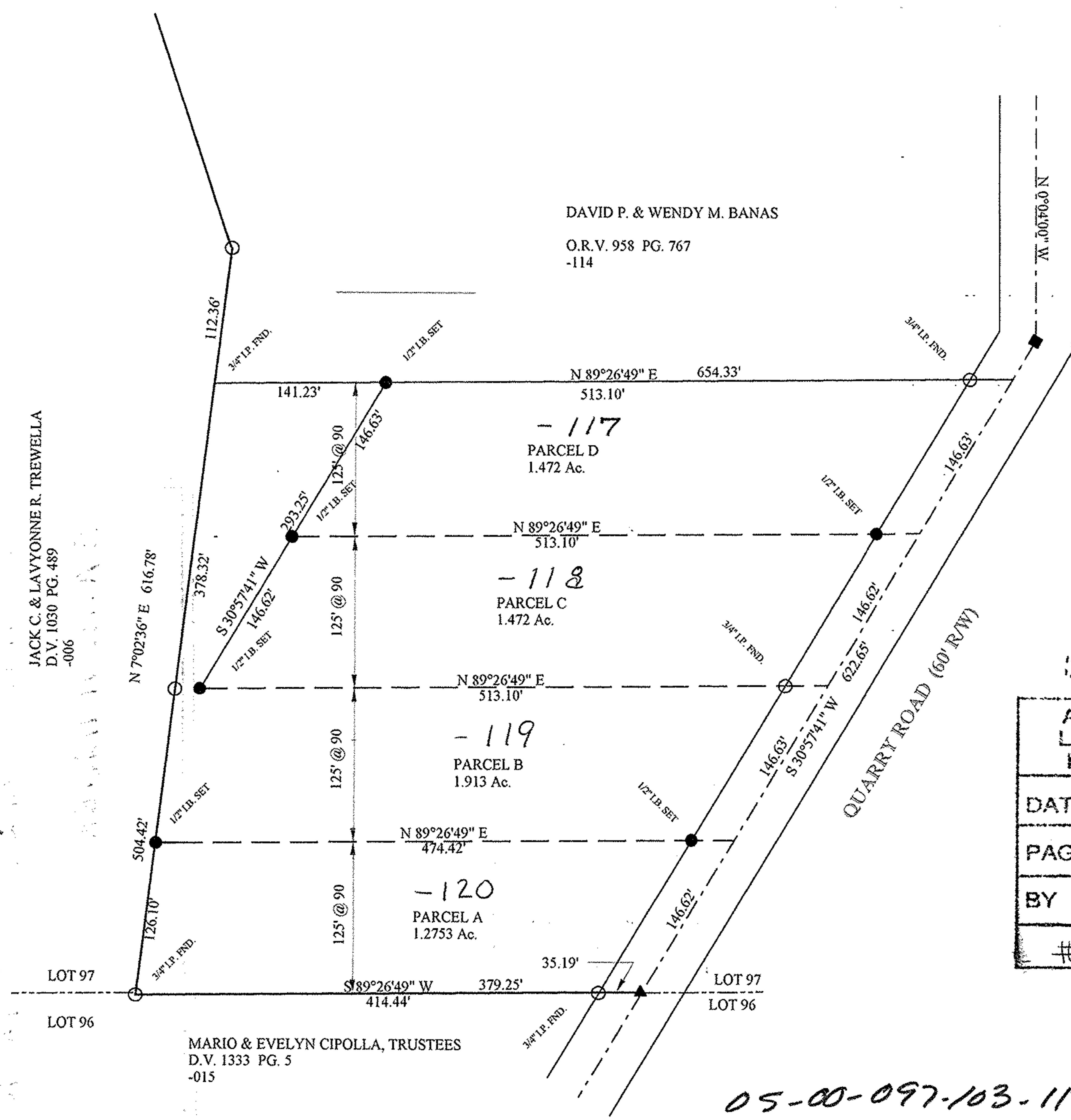
AMHERST TOWNSHIP, LORAIN
 COUNTY, OHIO.

BEING A PART OF ORIGINAL
 LOT 97, AMHERST TOWNSHIP.

PRIOR DEED: O.R.V. 890 PG. 803
 PERMANENT PARCEL NUMBER: 05-00-097-103-113

LEGEND:

- MONUMENT BOX FND.
- IRON PIPE FND.
- ▲ P.K. FND.




JACK C. & LAVYONNE R. TREWELLA
 D.V. 1030 PG. 489
 -006

MARIO & EVELYN CIPOLLA, TRUSTEES
 D.V. 1333 PG. 5
 -015

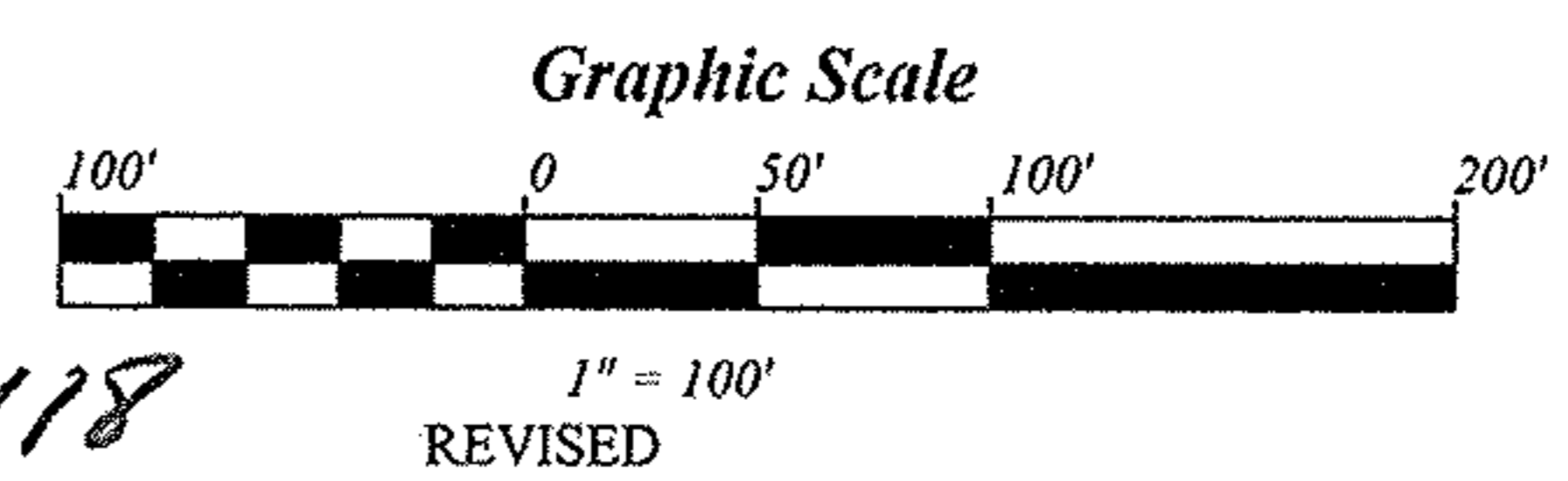
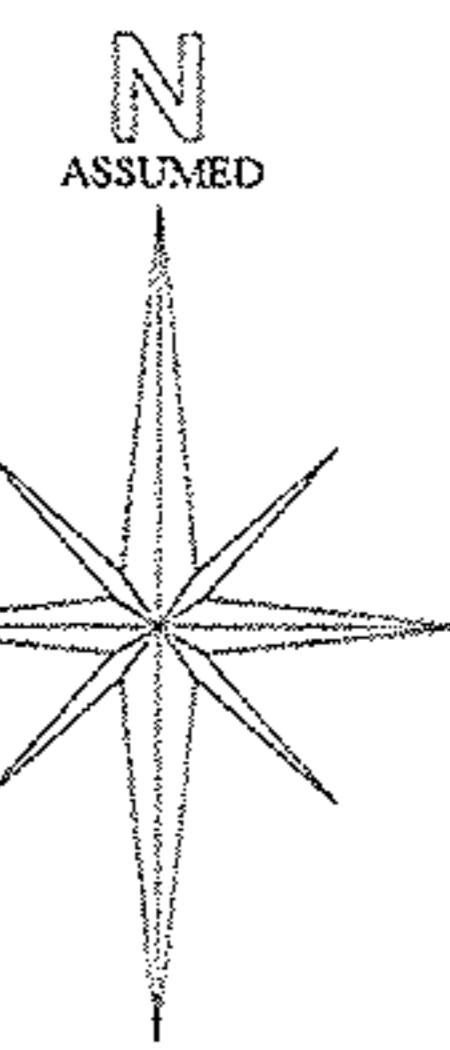
DAVID P. & WENDY M. BANAS
 O.R.V. 958 PG. 767
 -114

21259

APPROVED
 LORAIN CO.
 MAP DEPT
 DATE 3-15-95
 4-25-95
 PAGE 5-00-097-0
 BY CAROLYN
 FRANCIS
 #21259



Earl H. Hunter
 April 4, 1995



DRAWN BY:
 EARL H. HUNTER, P.S.
 1503 SANFORD STREET
 VERMILION, OHIO 44089
 (216) 967-2037

05-00-097-103-117, 118
 119, 120