

FILED 10-1-97
#22296

**PLAT OF SURVEY OF LOT SPLITS FOR
MR. SHAWN NEWSOME**

**AMHERST TOWNSHIP, LORAIN
COUNTY, OHIO.**

**BEING A PART OF ORIGINAL
LOT 97, AMHERST TOWNSHIP.
SURVEYED 3/10/97**

PRIOR DEED: O.R.V. 1072 PG. 594
PERMANENT PARCEL NUMBER: 05-00-097-103-119

LEGEND:

- MONUMENT BOX FND.
- IRON PIPE FND.
- ▲ P.K. NAIL SET
- 1/2"x30" IRON BAR SET

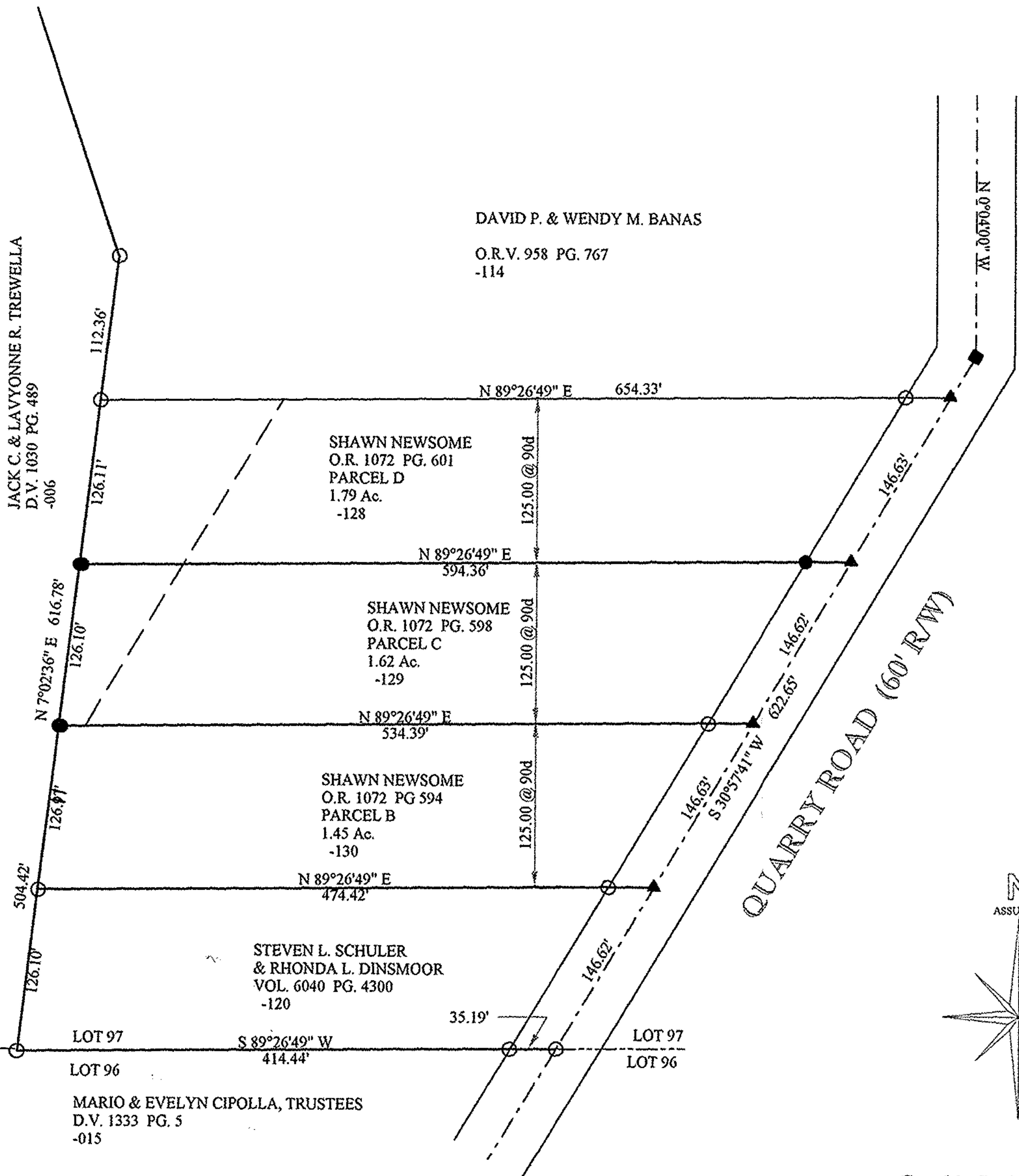


Oct. 25, 1997

#22296

APPROVED
LORAIN CO.
MAP DEPT.
DATE 10-1-97
PAGE 5-00-097-C
BY R. COLBERT
#22296

PREPARED BY:
EARL H. HUNTER, P.S.
1503 SANFORD STREET
VERMILION, OHIO 44089
(216) 967-2037



JACK C. & LAVYONNE R. TREWELLA
D.V. 1030 PG. 489
-006

DAVID P. & WENDY M. BANAS
O.R.V. 958 PG. 767
-114

SHAWN NEWSOME
O.R. 1072 PG. 601
PARCEL D
1.79 Ac.
-128

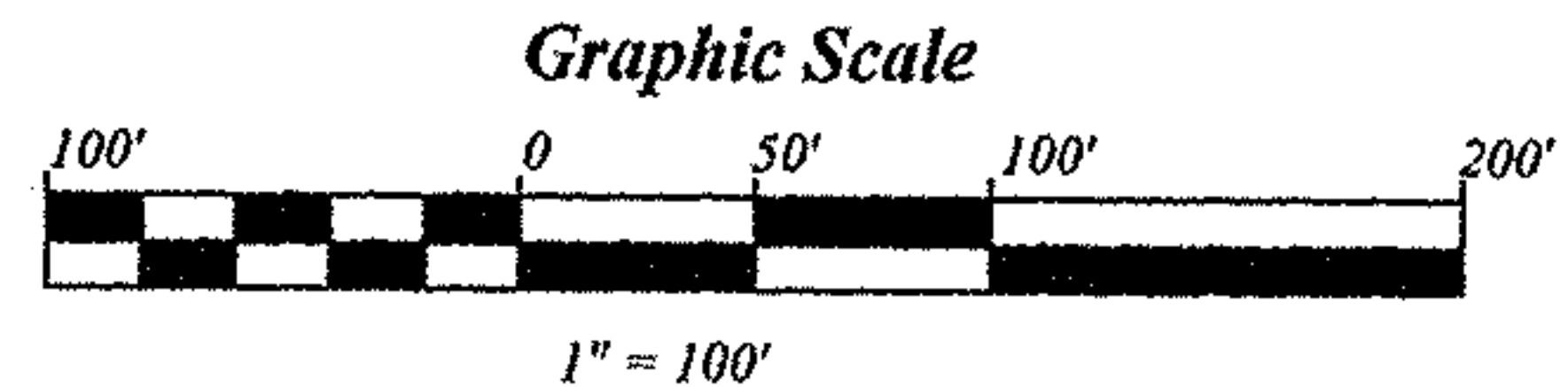
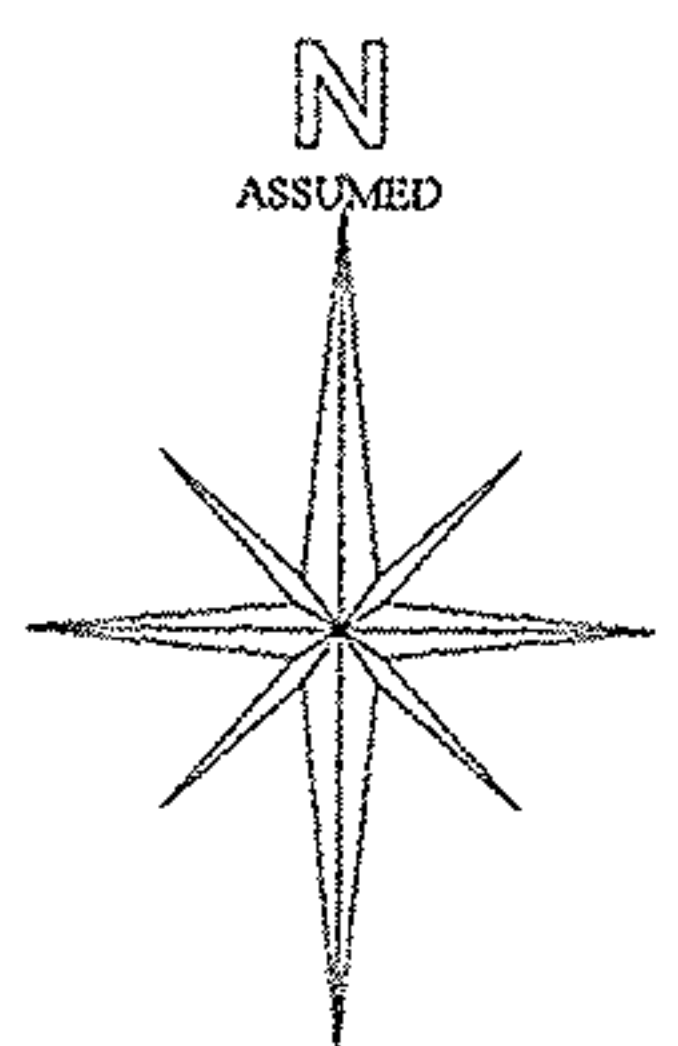
SHAWN NEWSOME
O.R. 1072 PG. 598
PARCEL C
1.62 Ac.
-129

SHAWN NEWSOME
O.R. 1072 PG. 594
PARCEL B
1.45 Ac.
-130

STEVEN L. SCHULER
& RHONDA L. DINSMOOR
VOL. 6040 PG. 4300
-120

MARIO & EVELYN CIPOLLA, TRUSTEES
D.V. 1333 PG. 5
-015

QUARRY ROAD (60' RW)



05-00-097. 103-128, 129, 120