
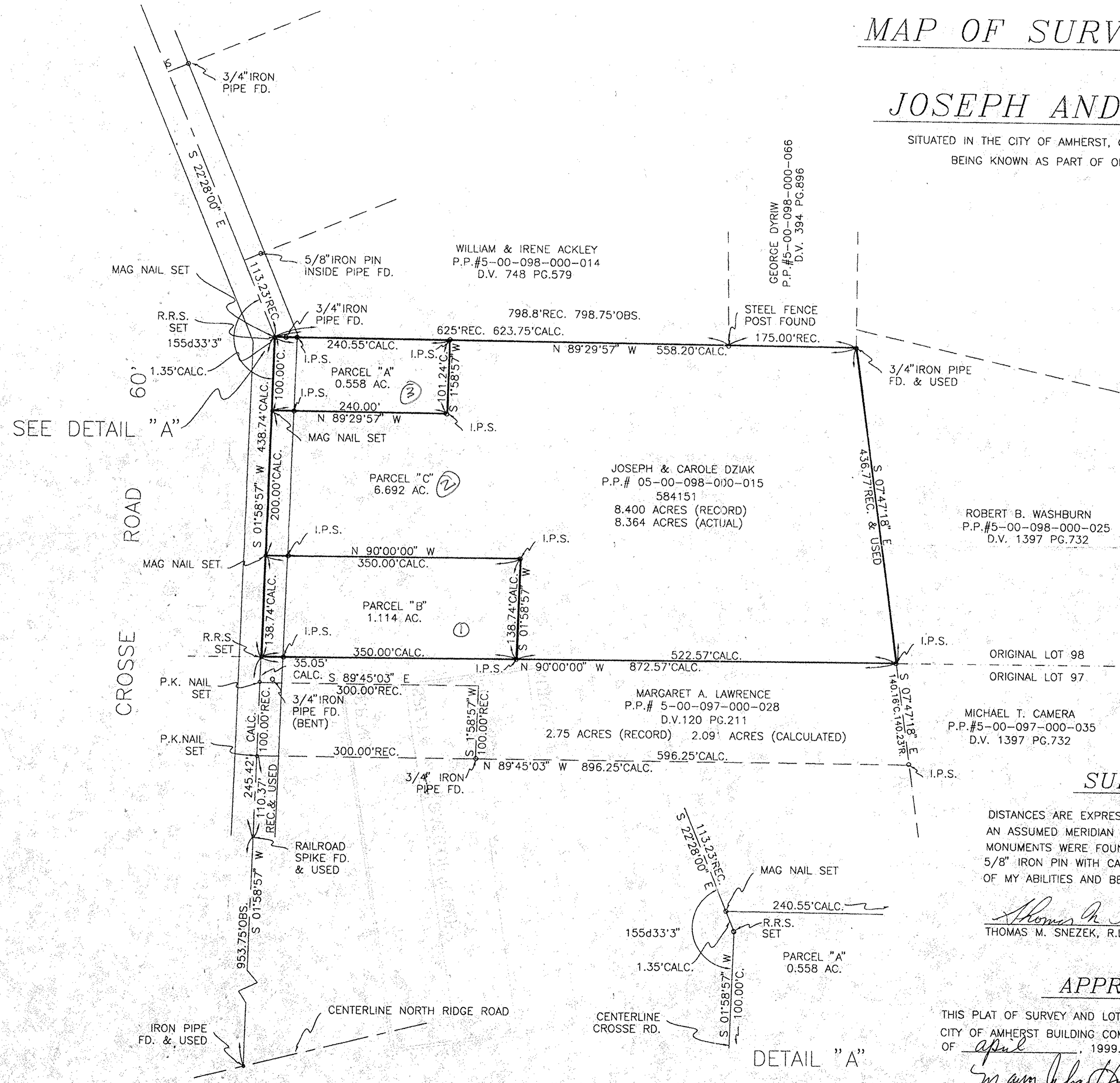


# MAP OF SURVEY AND LOT SPLIT

PREPARED FOR

## JOSEPH AND CAROLE DZIAK

SITUATED IN THE CITY OF AMHERST, COUNTY OF LORAIN, AND STATE OF OHIO AND  
BEING KNOWN AS PART OF ORIGINAL AMHERST TOWNSHIP LOT 98




### SURVEYOR'S STATEMENT

DISTANCES ARE EXPRESSED IN FEET AND DECIMAL PARTS THEREOF. BEARING ARE TO AN ASSUMED MERIDIAN AND ARE USED TO INDICATE ANGLES ONLY. PERMANENT MONUMENTS WERE FOUND OR SET AS INDICATED HEREON. —○— I.P.S. INDICATES A 5/8" IRON PIN WITH CAP SET. ALL OF WHICH I DECLARE TO BE CORRECT TO THE BEST OF MY ABILITIES AND BELIEF.

*Thomas M. Snezek*  
THOMAS M. SNEZEK, R.L.S. No.7051

4-2-99  
DATE



### APPROVALS

THIS PLAT OF SURVEY AND LOT SPLIT IS HEREBY APPROVED BY THE CITY OF AMHERST BUILDING COMMISSIONER ON THIS 12 DAY OF April, 1999.

*Myra J. ...*