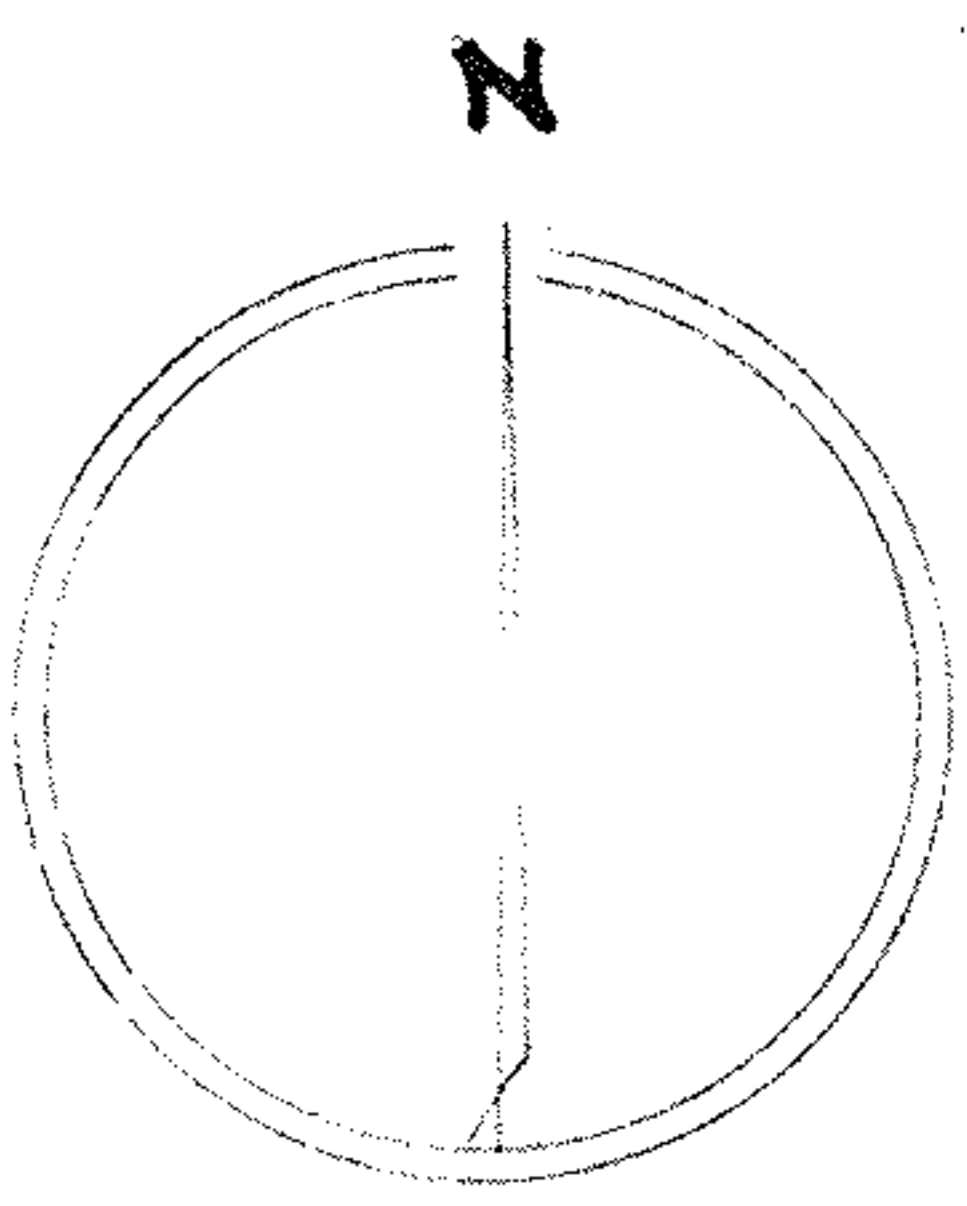
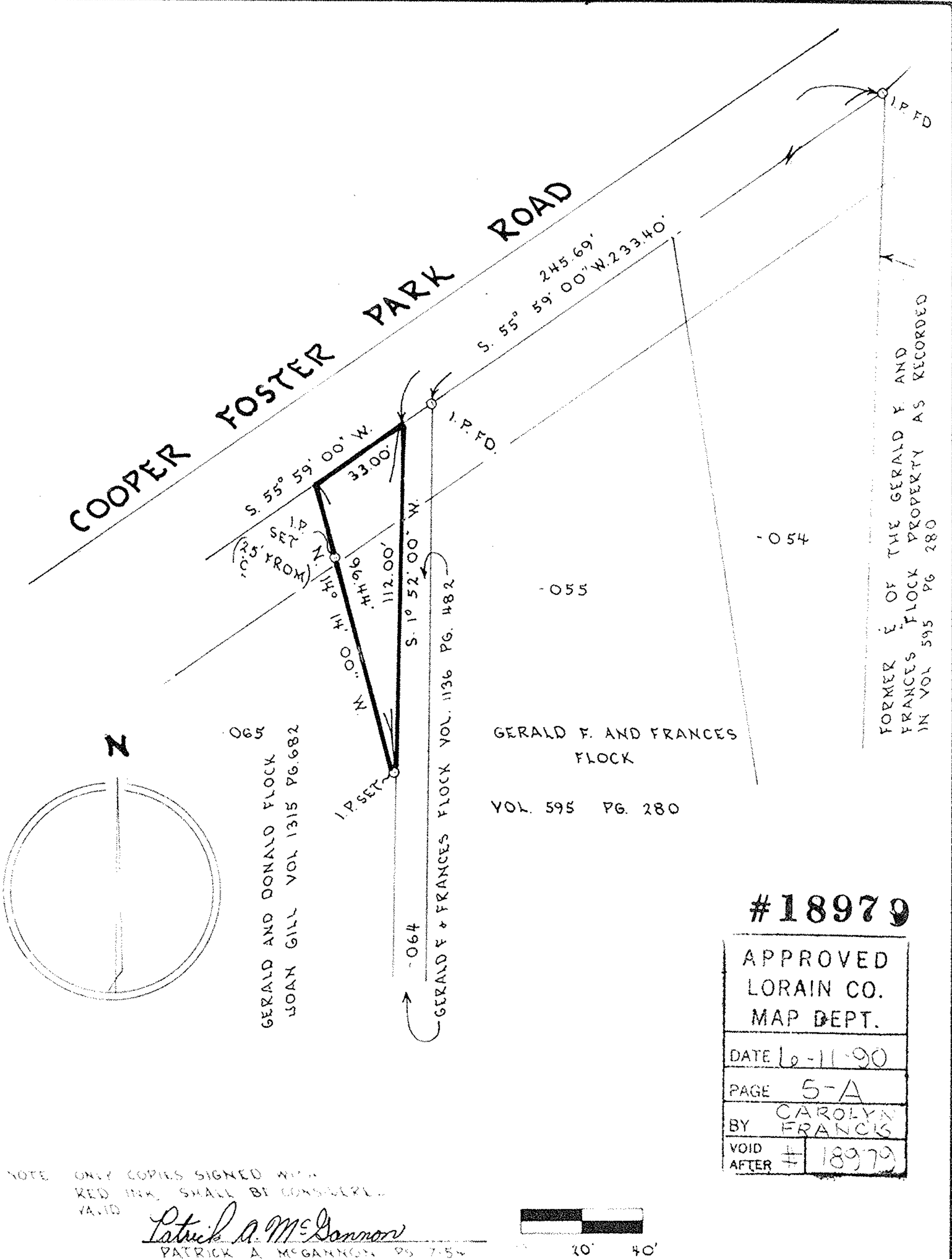


05-00-099-000-055,054

05-00-099-000-

62879



065
GERALD AND DONALD FLOCK
LOAN GILL VOL 1315 PG. 682

GERALD F. AND FRANCES FLOCK
VOL. 595 PG. 280

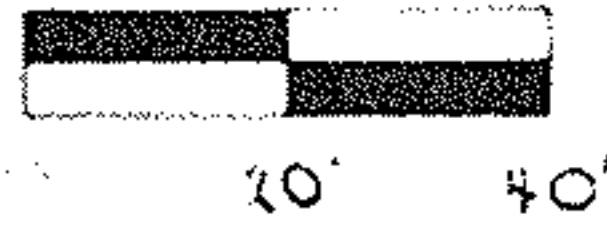
FORMER E. OF THE GERALD F. AND FRANCES FLOCK PROPERTY AS RECORDED IN VOL 595 PG 280

#18979

APPROVED	
LORAIN CO.	
MAP DEPT.	
DATE	6-11-90
PAGE	5-A
BY	CAROLYN FRANCIS
VOID AFTER	# 18979

NOTE: ONLY COPIES SIGNED WITH RED INK, SHALL BE CONSIDERED VALID

Patrick A. McGannon
PATRICK A. MCGANNON PS 7154



Boundary Survey		Date 2-MAY-1990
Prepared For GERALD F. AND FRANCES FLOCK 1278 COOPER FOSTER PARK ROAD AMHERST, OHIO		Drawn [unclear]
SITUATED IN ORIGINAL AMHERST TOWNSHIP LOT 99, NOW IN THE CITY OF AMHERST, COUNTY OF LORAIN, STATE OF OHIO PART OF 05-00-099-000-065		Scale = 40'
Patrick A. McGannon , Registered Professional Surveyor 173 Gertysburg Drive, Lorain, Ohio, Ph (216) 282-272		

5-A