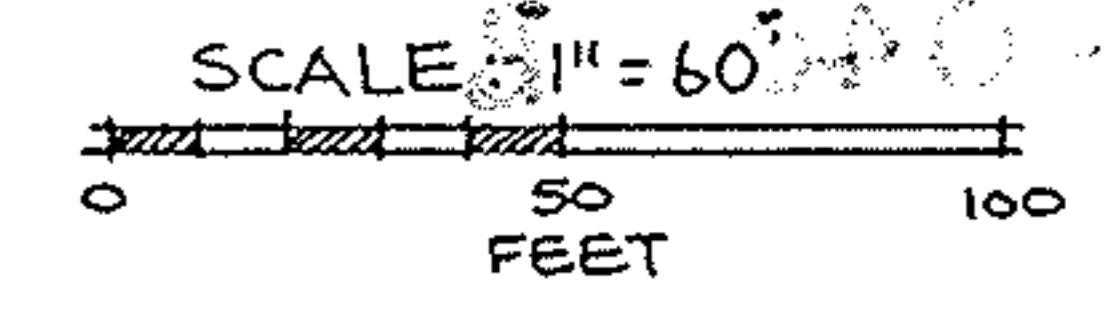
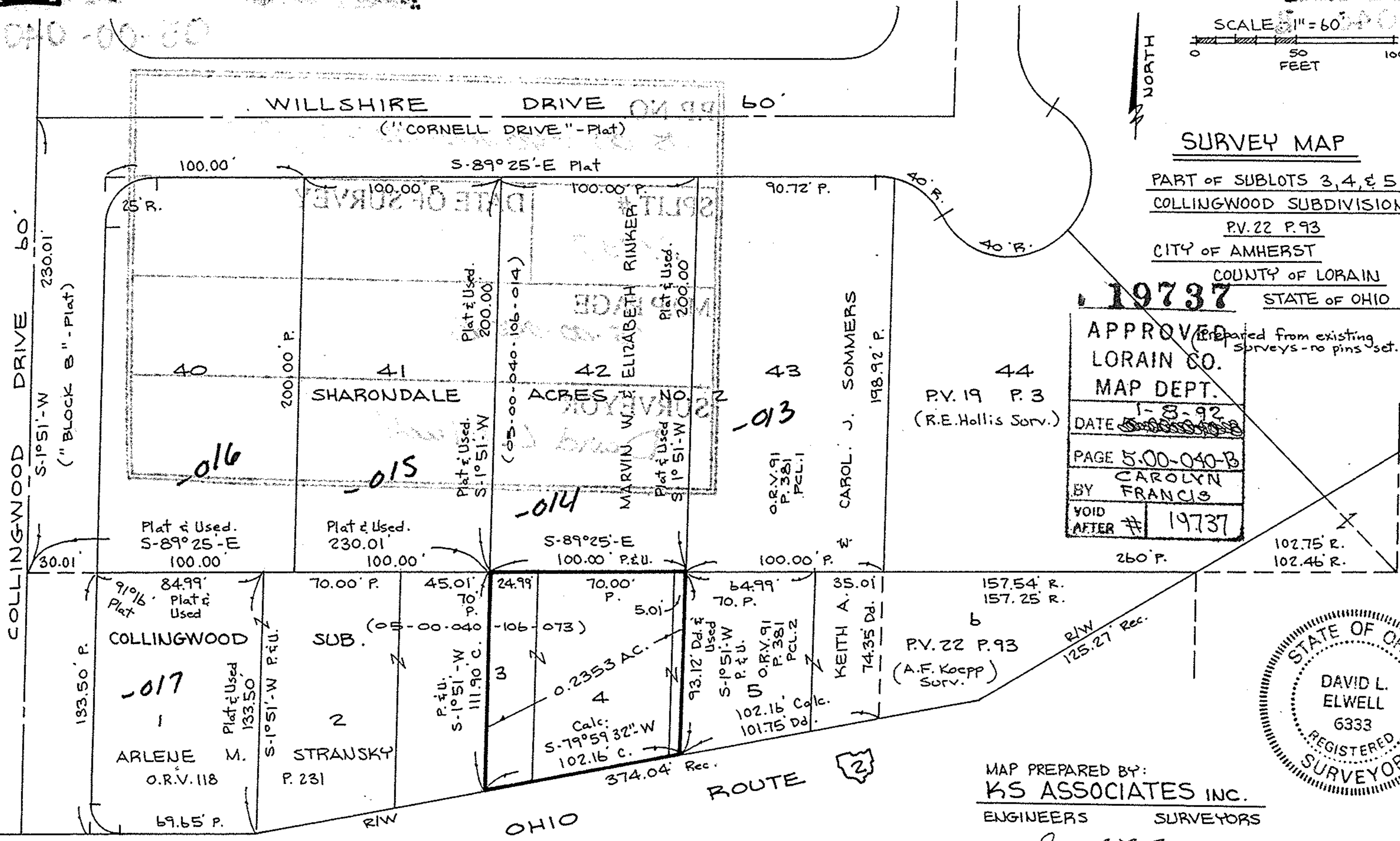



05-00-040-00-30



SURVEY MAP
 PART OF SUBLOTS 3, 4, & 5
 COLLINGWOOD SUBDIVISION
 P.V. 22 P. 93
 CITY OF AMHERST
 COUNTY OF LORAIN
 STATE OF OHIO

19737

APPROVED (Prepared from existing surveys - no pins set.)
 LORAIN CO. MAP DEPT.
 DATE 1-8-92
 PAGE 5.00-040-B
 BY CAROLYN FRANCIS
 VOID AFTER # 19737



MAP PREPARED BY:
KS ASSOCIATES INC.
 ENGINEERS SURVEYORS
David L. Elwell
 REG. SURV. No. 6333
 12-6-91

05-00-040-106-013, 014, 015, 016, 017, 073